

Lower Thames Crossing

6.2 Environmental Statement Figures

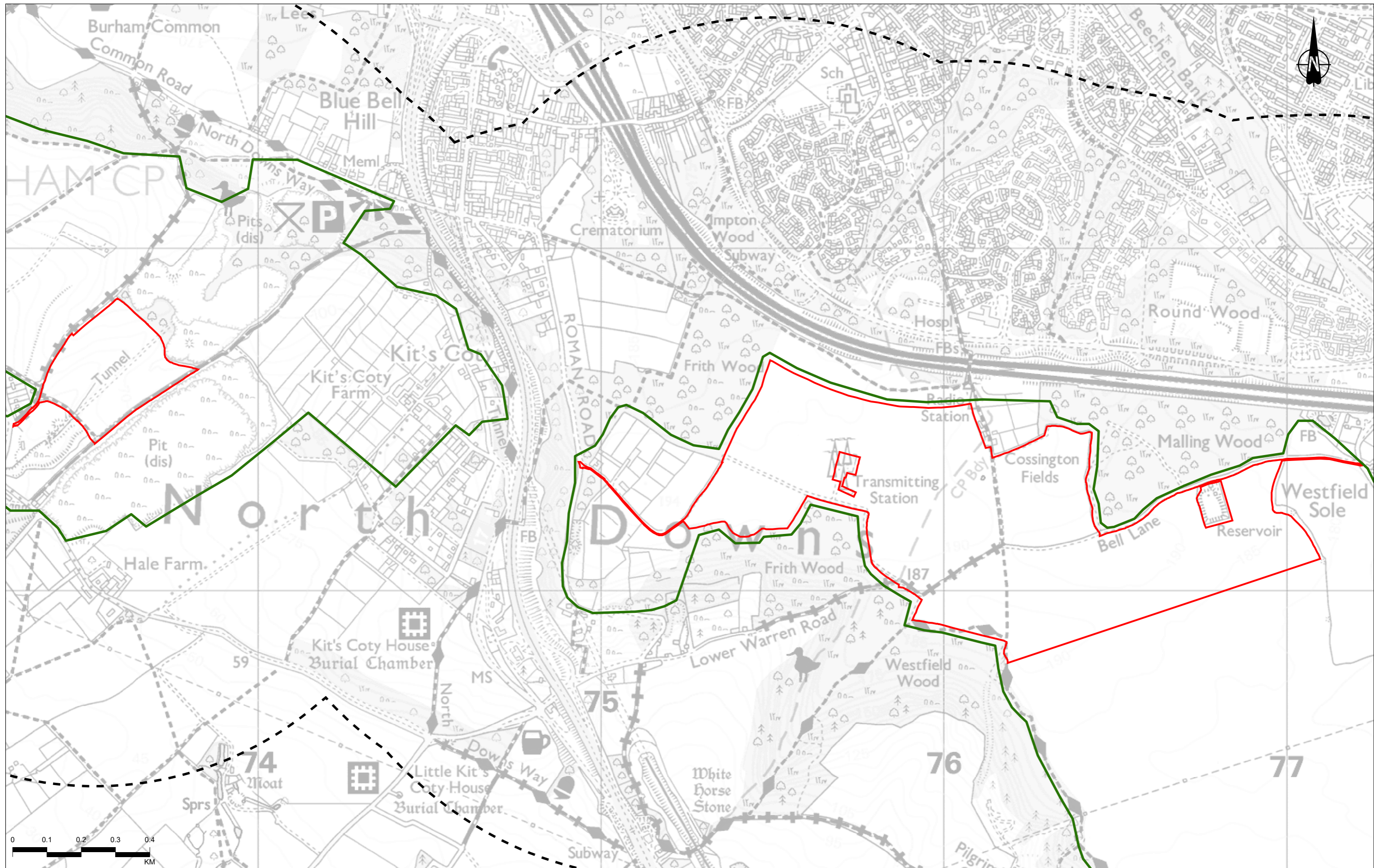
Figure 6.5 - Location of Representative Heritage Viewpoints

APFP Regulation 5(2)(a)
Infrastructure Planning
(Applications: Prescribed Forms and Procedure)
Regulations 2009
Volume 6

DATE: October 2022

Planning Inspectorate Scheme Ref: TR010032
Application Document Ref: TR010032/APP/6.2

VERSION: 1.0

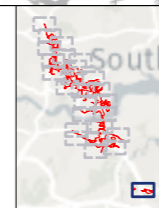



Contains Ordnance Survey data. © Crown copyright and database rights 2022. Ordnance Survey 100030649

P02	S8	26/10/2022	DCO Application	MPC	JG	BF
Rev	Status	Rev. Date	Purpose of revision	Drawn	Chkd	Apprv'd

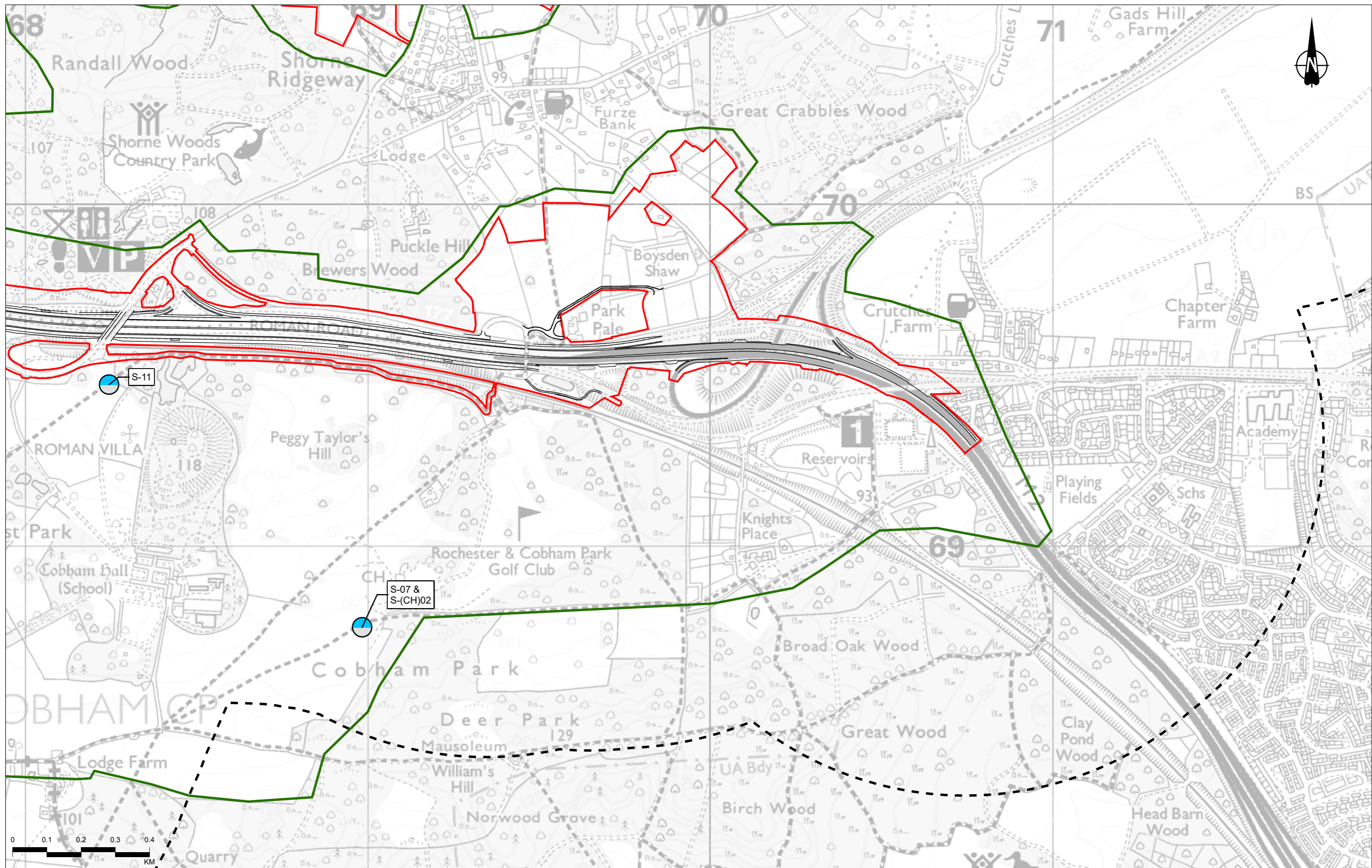
Legend

- Order Limits
- Cultural heritage study area
- Landscape study area



Client

 Project
LOWER THAMES CROSSING

Status	DCO APPLICATION	Original Size	A3	Revision	P02
Application Document Number	TR010032/APP/6.2	Scale	1:10,000		
Drawing Title	Figure 6.5 - Location of Representative Heritage Viewpoints Page 1 of 26				
Drawing Number	HE540039-CJV-EHR-SZP_EGNE0000000-DR-LE-50019				

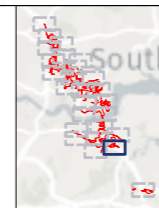


Contains Ordnance Survey data. © Crown copyright and database rights 2022. Ordnance Survey 10003049

P02	S8	26/10/2022	DCO Application	MPC	JG	BF
Rev	Status	Rev. Date	Purpose of revision	Drawn	Chkd	Appr'd

Legend

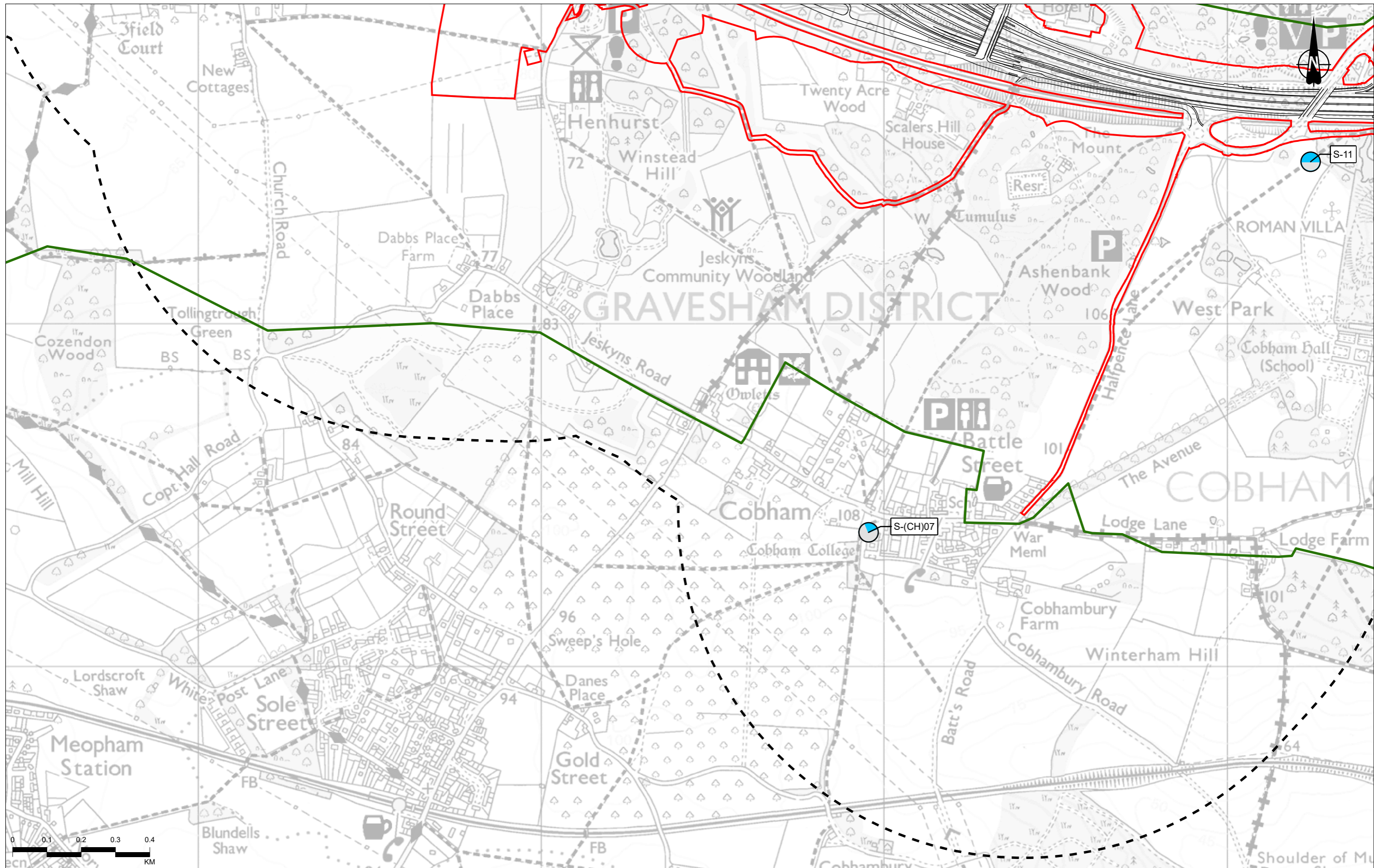
- Route alignment
- Order Limits
- Cultural heritage study area
- Landscape study area
- Representative Heritage Viewpoints
- Field of View
- 180



Client

Project
LOWER THAMES CROSSING

Status	DCO APPLICATION	Original Size	A3	Revision	P02
Application Document Number	TR010032/APP/6.2	Scale	1:10,000		
Drawing Title	Figure 6.5 - Location of Representative Heritage Viewpoints Page 2 of 26				
Drawing Number	HE540039-CJV-EHR-SZP_EGNE0000000-DR-LE-50019				



Contains Ordnance Survey data. © Crown copyright and database rights 2022. Ordnance Survey 100030649

P02	S8	26/10/2022	DCO Application	MPC	JG	BF
Rev	Status	Rev. Date	Purpose of revision	Drawn	Chkd	Apprvd

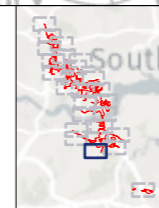
Legend

- Route alignment
- Order Limits
- Cultural heritage study area
- Landscape study area

Representative Heritage Viewpoints

Field of View

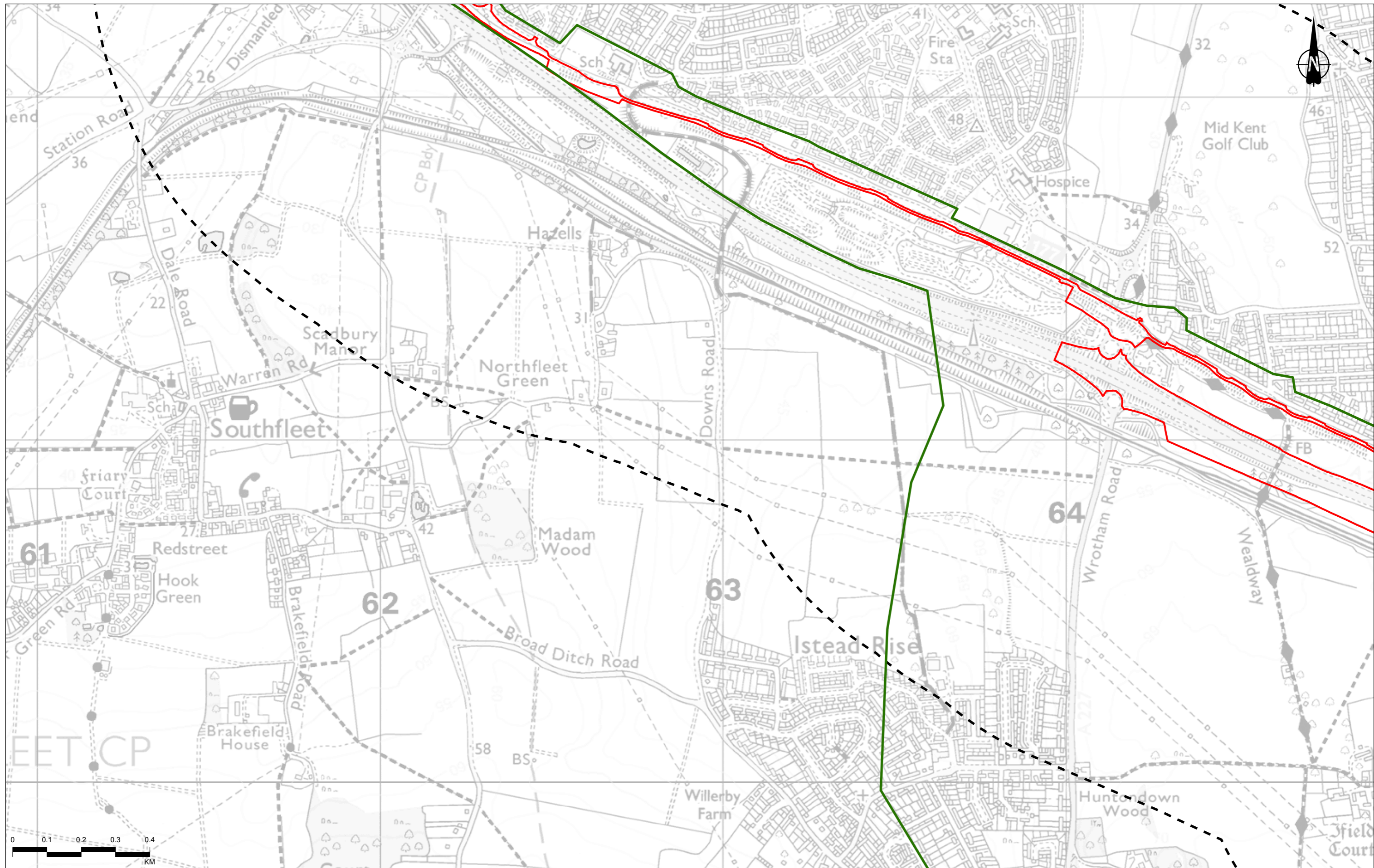
- 180
- 90



Client: **national highways**

Project: **LOWER THAMES CROSSING**

Status	DCO APPLICATION	Original Size	A3	Revision	P02
Application Document Number	TR010032/APP/6.2	Scale	1:10,000		
Drawing Title	Figure 6.5 - Location of Representative Heritage Viewpoints Page 3 of 26				
Drawing Number	HE540039-CJV-EHR-SZP_EGNE0000000-DR-LE-50019				

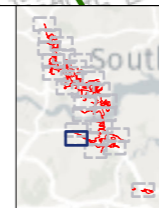



Contains Ordnance Survey data. © Crown copyright and database rights 2022. Ordnance Survey 100030649

P02	S8	26/10/2022	DCO Application	MPC	JG	BF
Rev	Status	Rev. Date	Purpose of revision	Drawn	Chkd	Apprv'd

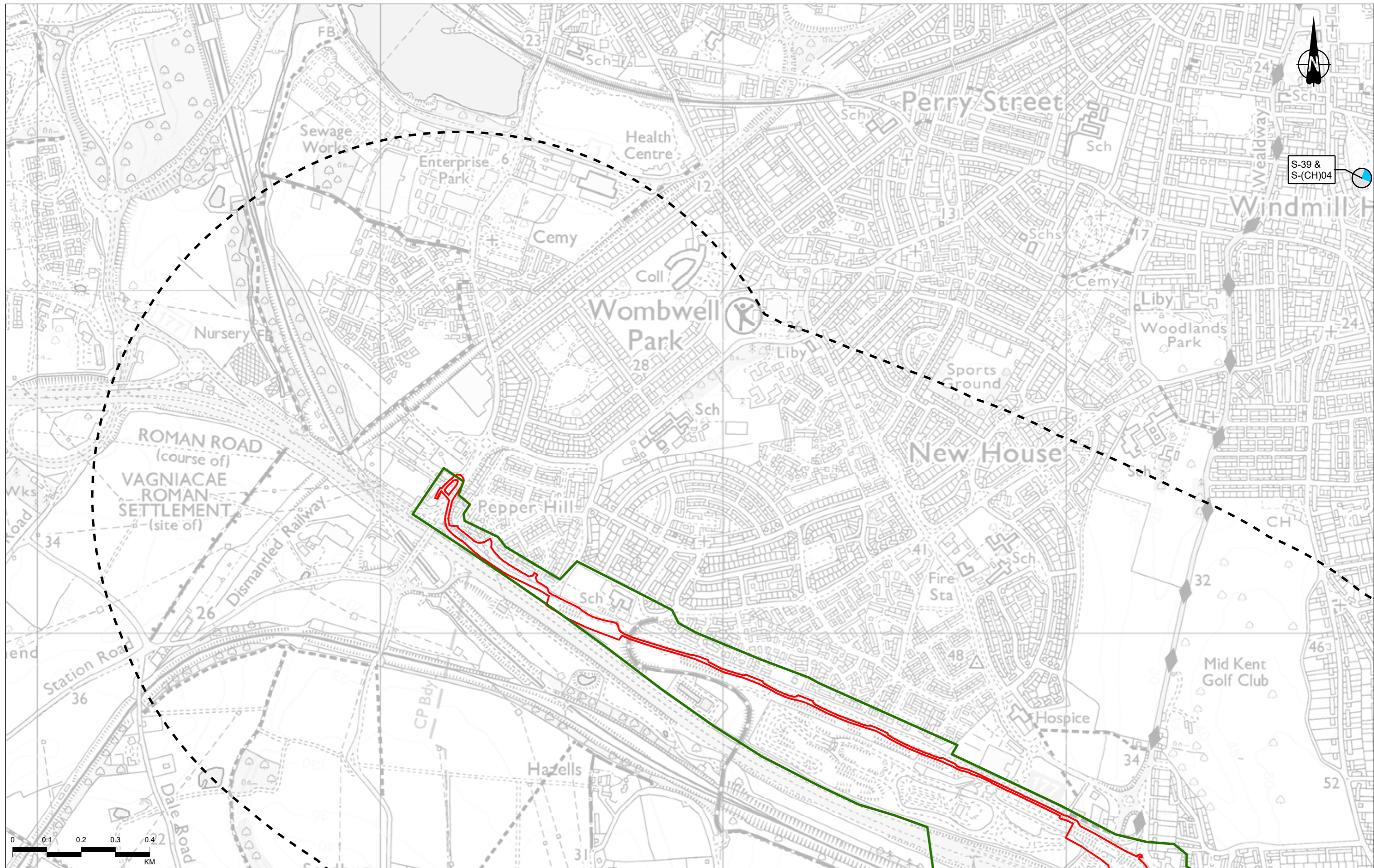
Legend

- Order Limits
- Cultural heritage study area
- Landscape study area



Client

 Project
LOWER THAMES CROSSING

Status	DCO APPLICATION	Original Size	A3	Revision	P02
Application Document Number	TR010032/APP/6.2	Scale	1:10,000		
Drawing Title	Figure 6.5 - Location of Representative Heritage Viewpoints Page 4 of 26				
Drawing Number	HE540039-CJV-EHR-SZP_EGNE0000000-DR-LE-50019				



S-39 & S-(CH)04

Contains Ordnance Survey data. © Crown copyright and database rights 2022. Ordnance Survey 100030649


P02	S8	26/10/2022	DCO Application	MPC	JG	BF
Rev	Status	Rev. Date	Purpose of revision	Drawn	Chkd	Appr'd

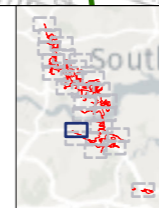
Legend

- Order Limits
- Landscape study area
- Cultural heritage study area


Representative Heritage Viewpoints

Field of View

 90



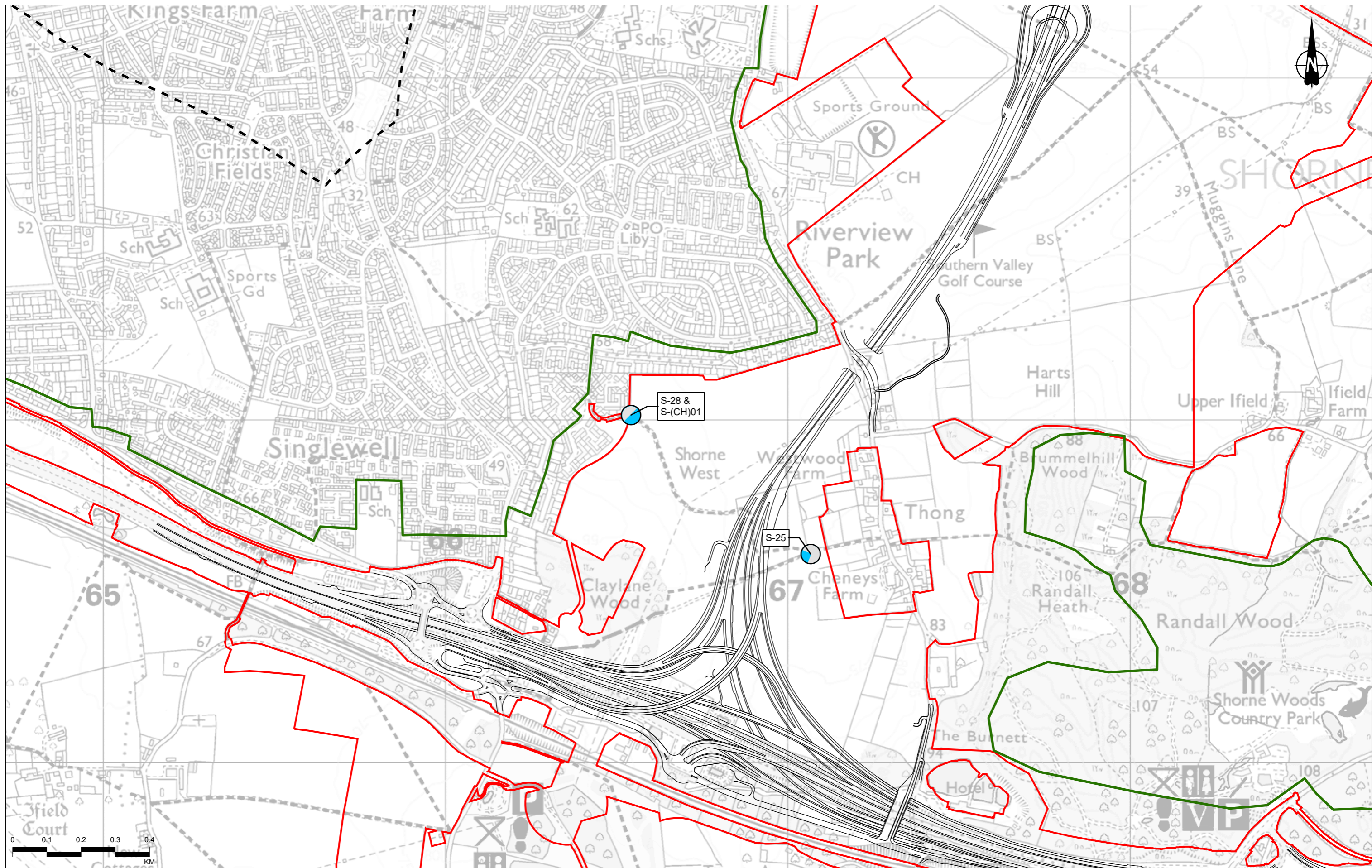
Client



Project

LOWER THAMES CROSSING

Status	DCO APPLICATION	Original Size	A3	Revision	P02
Application Document Number	TR010032/APP/6.2	Scale	1:10,000		
Drawing Title	Figure 6.5 - Location of Representative Heritage Viewpoints Page 5 of 26				
Drawing Number	HE540039-CJV-EHR-SZP_EGNE0000000-DR-LE-50019				



Contains Ordnance Survey data. © Crown copyright and database rights 2022. Ordnance Survey 100030649

P02	S8	26/10/2022	DCO Application	MPC	JG	BF
Rev	Status	Rev. Date	Purpose of revision	Drawn	Chkd	Apprv'd

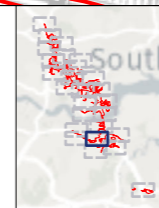
Legend

- Route alignment
- Order Limits
- Cultural heritage study area
- Landscape study area

Representative Heritage Viewpoints

Field of View

- 180
- 90


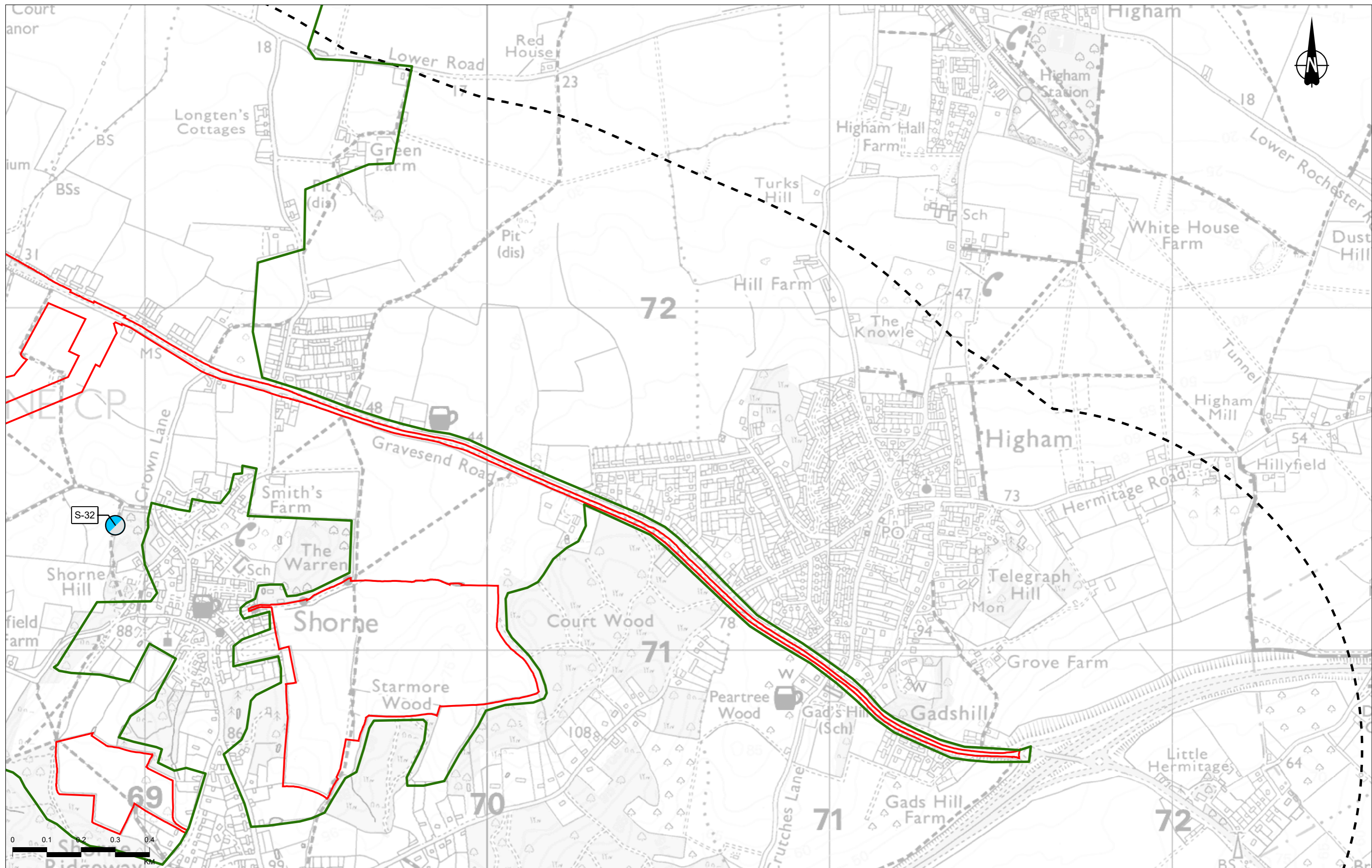


Client

Project

LOWER THAMES CROSSING

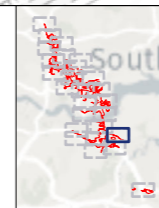
Status	DCO APPLICATION	Original Size	A3	Revision	P02
Application Document Number	TR010032/APP/6.2	Scale	1:10,000		
Drawing Title	Figure 6.5 - Location of Representative Heritage Viewpoints Page 6 of 26				
Drawing Number	HE540039-CJV-EHR-SZP_EGNE0000000-DR-LE-50019				



Contains Ordnance Survey data. © Crown copyright and database rights 2022. Ordnance Survey 100030649

Rev	Status	Rev. Date	Purpose of revision	Drawn	Chkd	Apprvd
P02	S8	26/10/2022	DCO Application	MPC	JG	BF

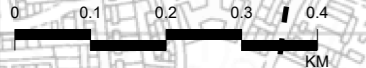
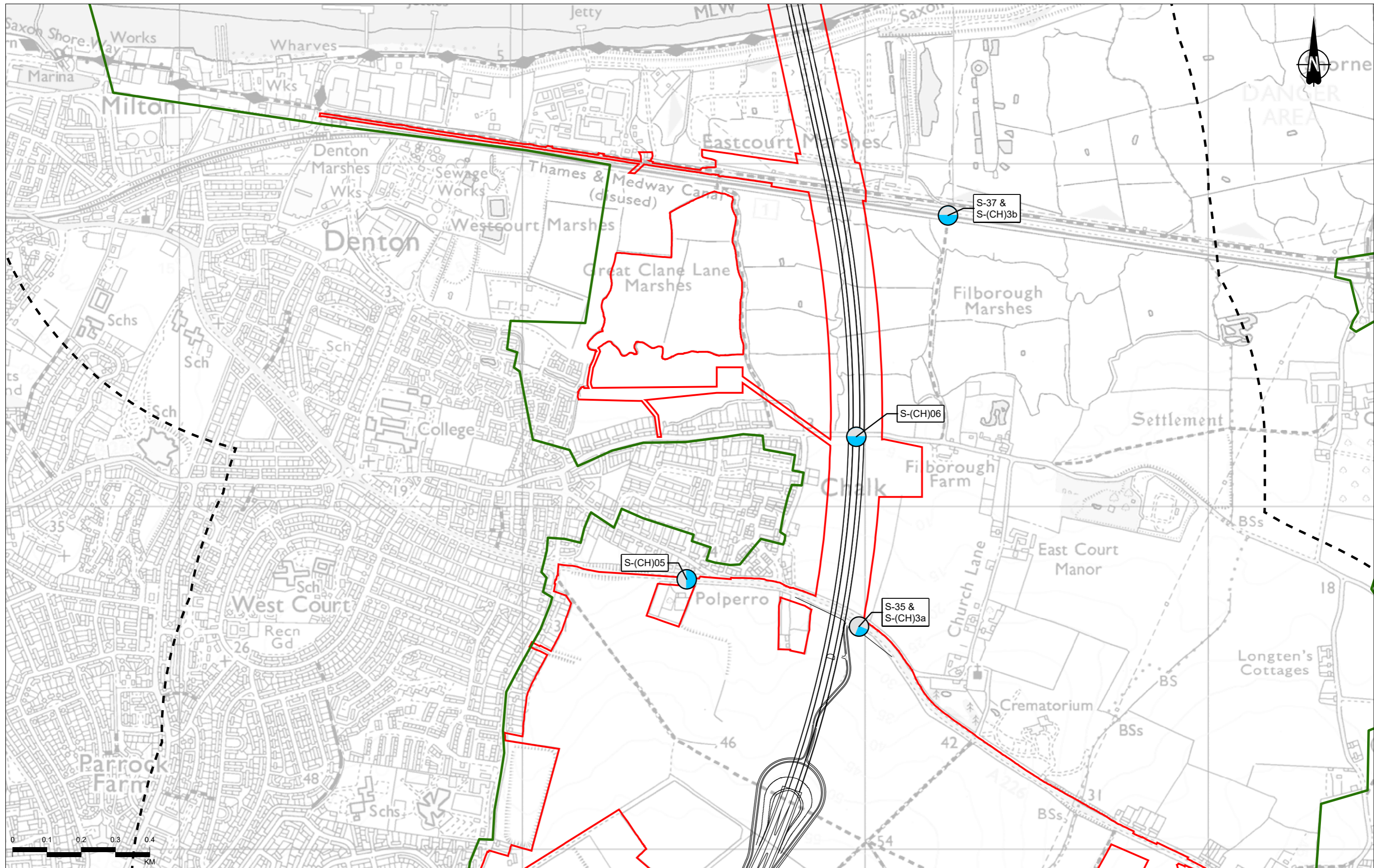
- Legend**
- Order Limits
 - Cultural heritage study area
 - Landscape study area
- Representative Heritage Viewpoints**
- Field of View
 - 180



Client
national highways

Project
LOWER THAMES CROSSING

Status	DCO APPLICATION	Original Size	A3	Revision	P02
Application Document Number	TR010032/APP/6.2	Scale	1:10,000		
Drawing Title	Figure 6.5 - Location of Representative Heritage Viewpoints Page 7 of 26				
Drawing Number	HE540039-CJV-EHR-SZP_EGNE0000000-DR-LE-50019				



Contains Ordnance Survey data. © Crown copyright and database rights 2022. Ordnance Survey 100030649

Legend

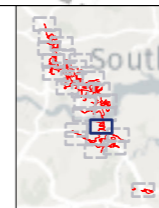
- Route alignment
- ▭ Order Limits
- - - Cultural heritage study area
- ▭ Landscape study area

Representative Heritage Viewpoints

Field of View

- 180
- 90

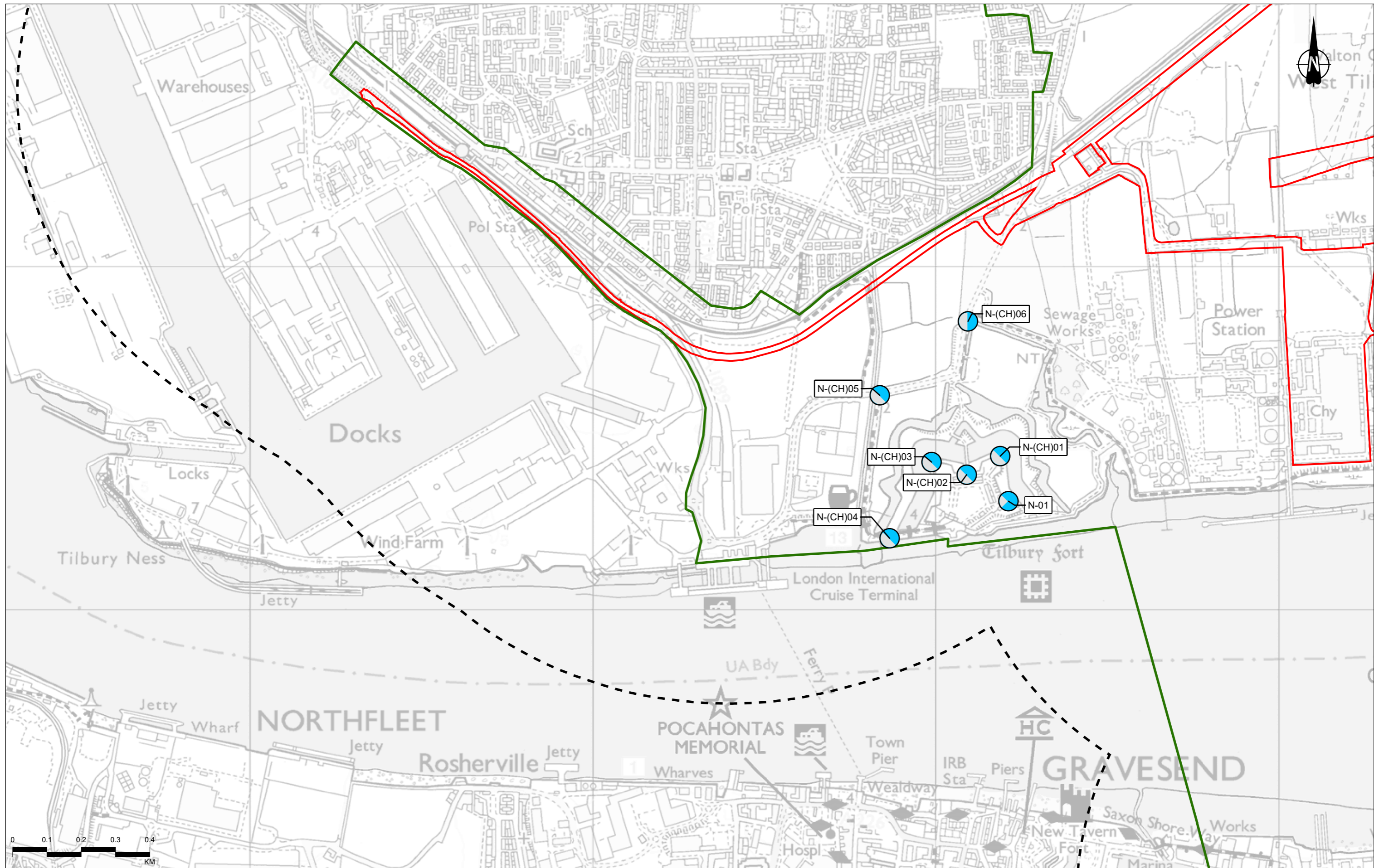
P02	S8	26/10/2022	DCO Application	MPC	JG	BF
Rev	Status	Rev. Date	Purpose of revision	Drawn	Chkd	Apprv'd



Client
national highways

Project
LOWER THAMES CROSSING

Status	DCO APPLICATION	Original Size	A3	Revision	P02
Application Document Number	TR010032/APP/6.2	Scale	1:10,000		
Drawing Title	Figure 6.5 - Location of Representative Heritage Viewpoints Page 8 of 26				
Drawing Number	HE540039-CJV-EHR-SZP_EGNE0000000-DR-LE-50019				



Contains Ordnance Survey data. © Crown copyright and database rights 2022. Ordnance Survey 100030649

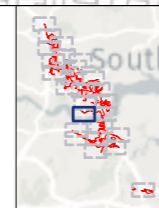
Rev	Status	Rev. Date	Purpose of revision	Drawn	Chkd	Apprv'd
P02	S8	26/10/2022	DCO Application	MPC	JG	BF

Legend

- Order Limits
- Cultural heritage study area
- Landscape study area

Representative Heritage Viewpoints

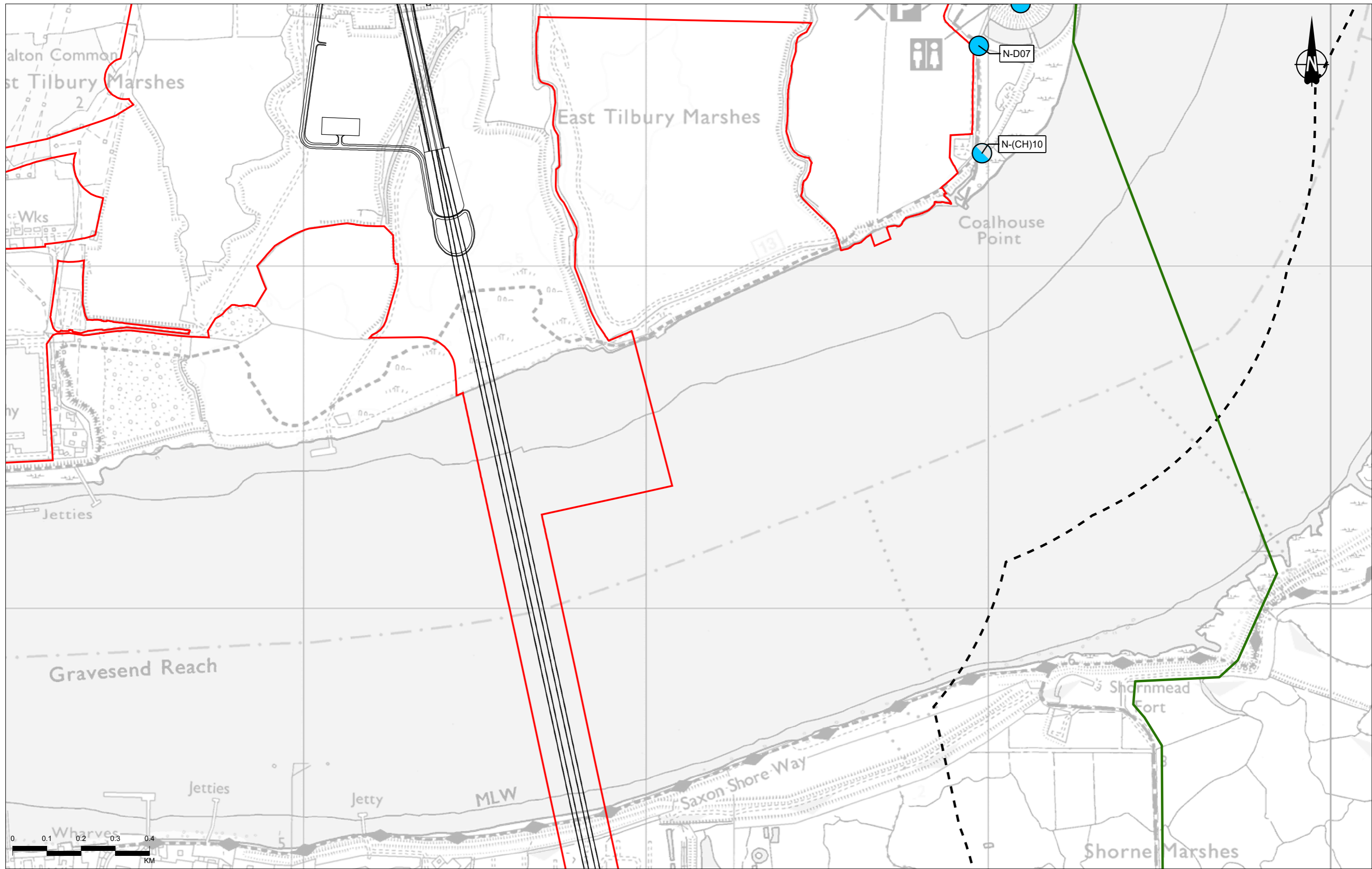
- 270
- 180



Client
national highways

Project
LOWER THAMES CROSSING

Status	DCO APPLICATION	Original Size	A3	Revision	P02
Application Document Number	TR010032/APP/6.2	Scale	1:10,000		
Drawing Title	Figure 6.5 - Location of Representative Heritage Viewpoints Page 9 of 26				
Drawing Number	HE540039-CJV-EHR-SZP_EGNE0000000-DR-LE-50019				



Contains Ordnance Survey data. © Crown copyright and database rights 2022. Ordnance Survey 100030649

Rev	Status	Rev. Date	Purpose of revision	Drawn	Chkd	Appr'd
P02	S8	26/10/2022	DCO Application	MPC	JG	BF

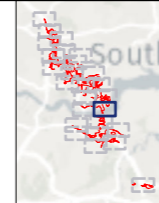
Legend

- Route alignment
- Order Limits
- Cultural heritage study area
- Landscape study area

Representative Heritage Viewpoints

Field of View

- 270
- 180
- 360



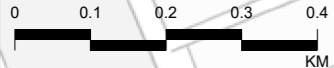
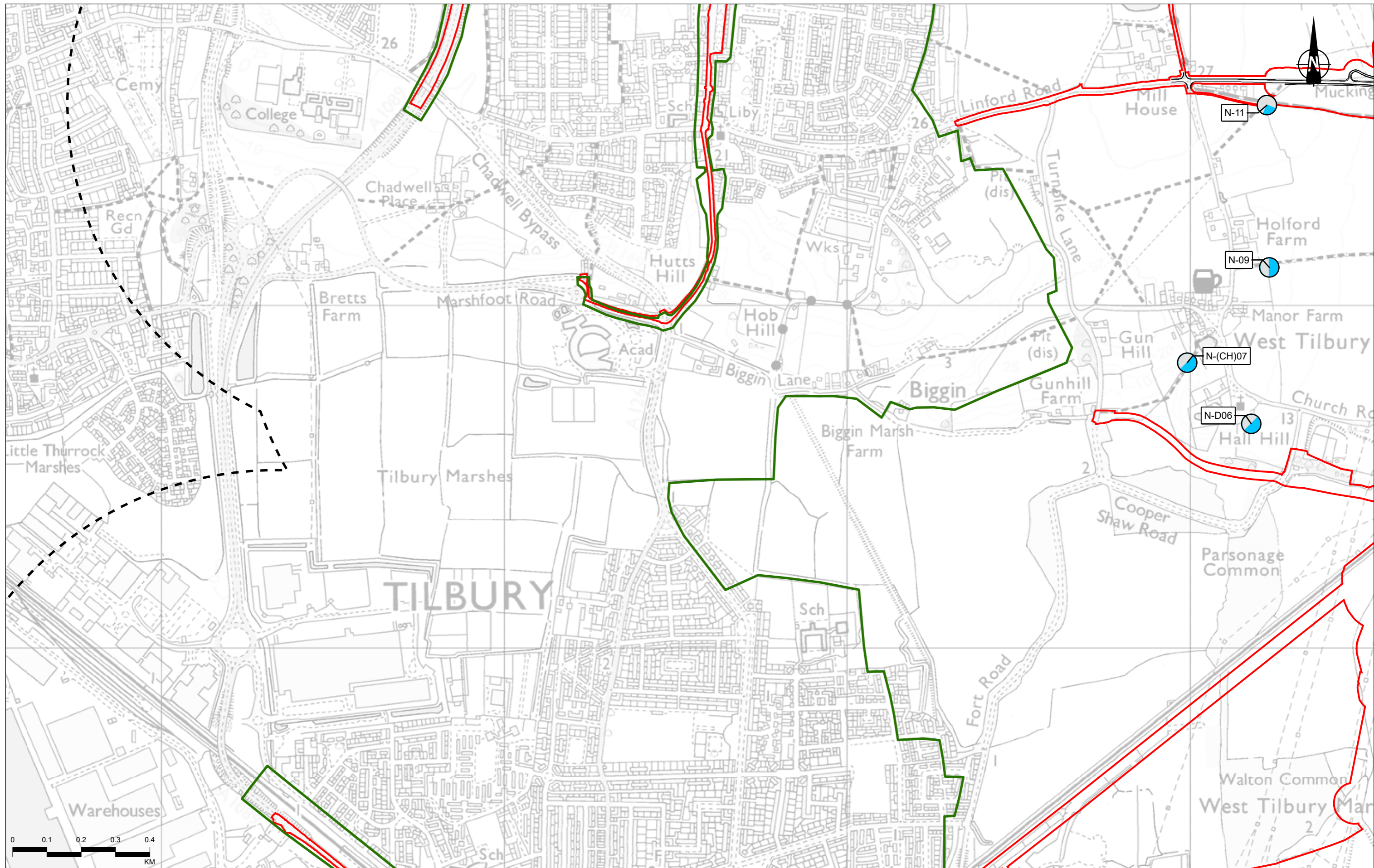
Client

Project

LOWER THAMES CROSSING

Status	DCO APPLICATION	Original Size	A3	Revision	P02
Application Document Number	TR010032/APP/6.2	Scale	1:10,000		
Drawing Title	Figure 6.5 - Location of Representative Heritage Viewpoints Page 10 of 26				
Drawing Number	HE540039-CJV-EHR-SZP_EGNE0000000-DR-LE-50019				

Z:\Environment\Environmental Statement\06_Cultural Heritage\ES figures\HE540039-CJV-EHR-SZP_EGNE0000000-DR-LE-50019 - Figure 6.5 - Location of Representative Heritage Viewpoints.aprx



Contains Ordnance Survey data. © Crown copyright and database rights 2022. Ordnance Survey 100030649

Rev	Status	Rev. Date	Purpose of revision	Drawn	Chkd	Appr'd
P02	S8	26/10/2022	DCO Application	MPC	JG	BF

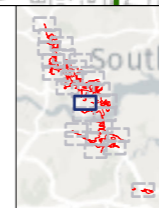
Legend

- Route alignment
- Order Limits
- Cultural heritage study area
- Landscape study area

Representative Heritage Viewpoints

Field of View

- 180
- 90

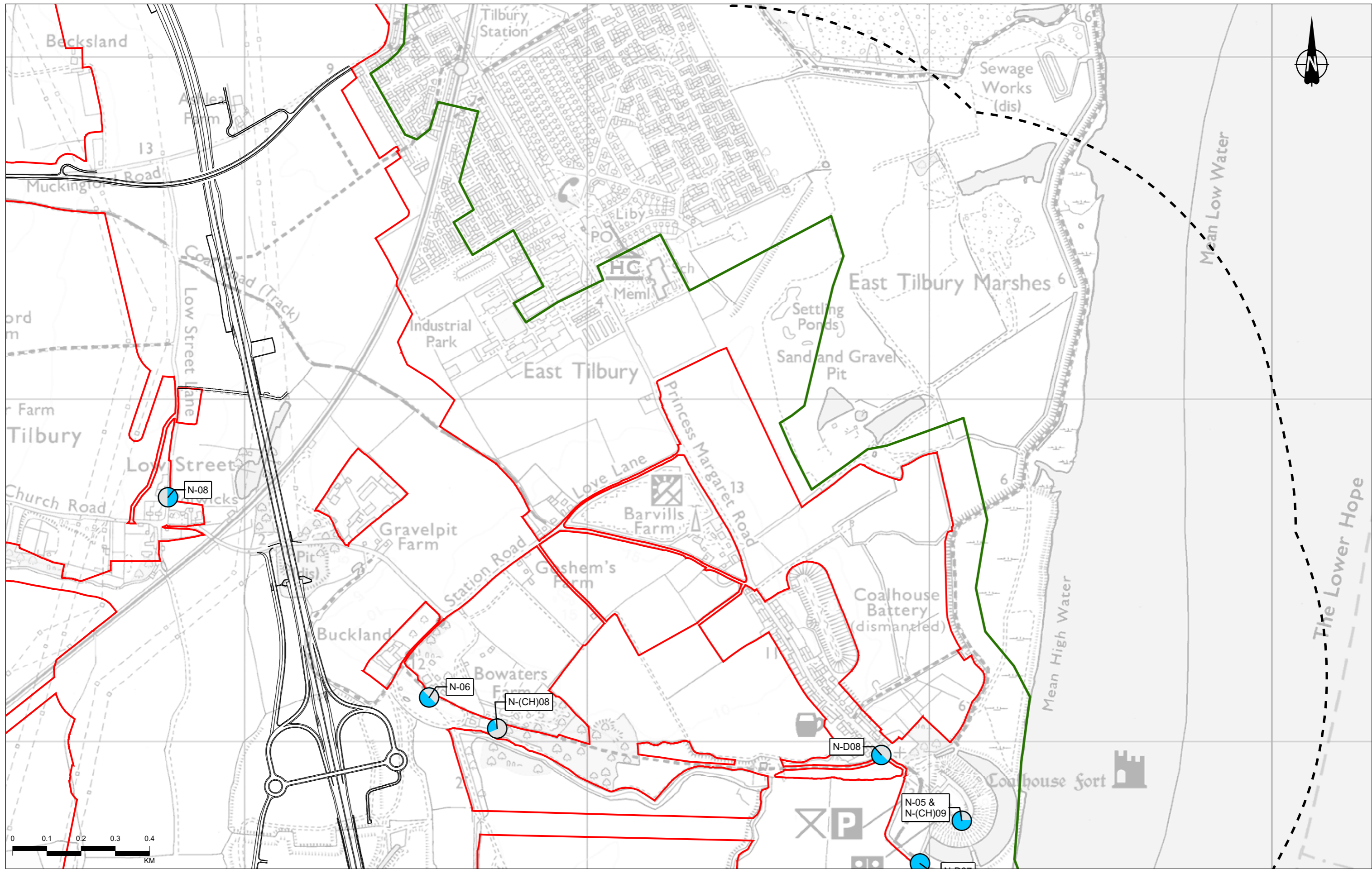


Client: **national highways**

Project: **LOWER THAMES CROSSING**

Status	DCO APPLICATION	Original Size	A3	Revision	P02
Application Document Number	TR010032/APP/6.2	Scale	1:10,000		
Drawing Title	Figure 6.5 - Location of Representative Heritage Viewpoints Page 11 of 26				
Drawing Number	HE540039-CJV-EHR-SZP_EGNE0000000-DR-LE-50019				

Z:\Environment\Environmental Statement\06_Cultural Heritage\ES figures\HE540039-CJV-EHR-SZP_EGNE0000000-DR-LE-50019 - Figure 6.5 - Location of Representative Heritage Viewpoints.aprx



Contains Ordnance Survey data. © Crown copyright and database rights 2022. Ordnance Survey 100030649

Rev	Status	Rev. Date	Purpose of revision	Drawn	Chkd	Apprv'd
P02	S8	26/10/2022	DCO Application	MPC	JG	BF

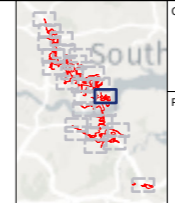
Legend

- Route alignment
- Order Limits
- Cultural heritage study area
- Landscape study area

Representative Heritage Viewpoints

Field of View

- 90
- 180
- 270
- 360



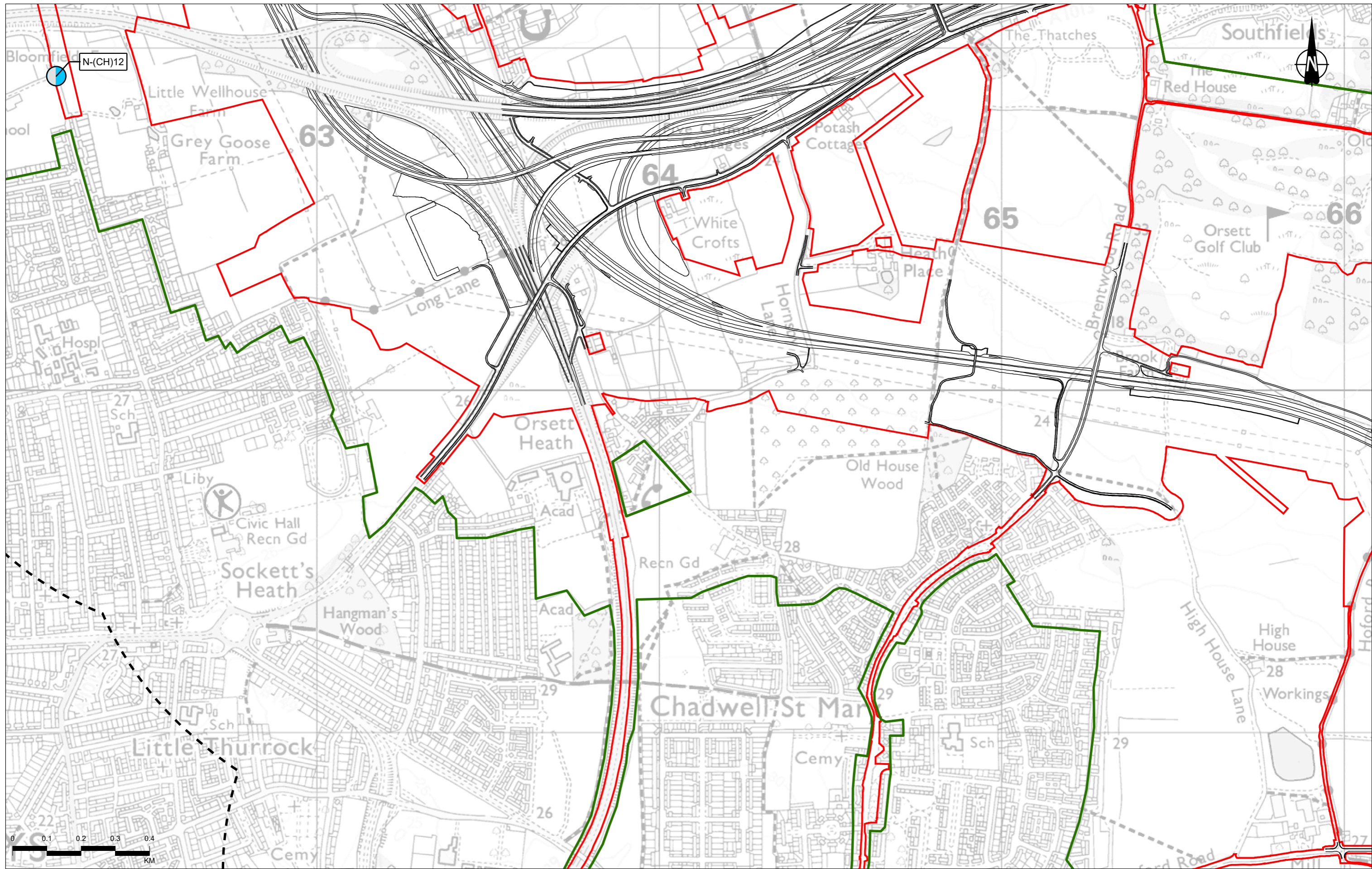
Client

Project

LOWER THAMES CROSSING

Status	DCO APPLICATION	Original Size	A3	Revision	P02
Application Document Number	TR010032/APP/6.2	Scale	1:10,000		
Drawing Title	Figure 6.5 - Location of Representative Heritage Viewpoints Page 12 of 26				
Drawing Number	HE540039-CJV-EHR-SZP_EGNE0000000-DR-LE-50019				

Z:\Environment\Environmental Statement\06_Cultural Heritage\ES figures\HE540039-CJV-EHR-SZP_EGNE0000000-DR-LE-50019 - Figure 6.5 - Location of Representative Heritage Viewpoints.aprx

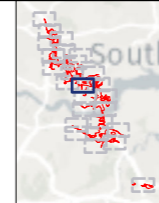


Contains Ordnance Survey data. © Crown copyright and database rights 2022. Ordnance Survey 100030649

P02	S8	26/10/2022	DCO Application	MPC	JG	BF
Rev	Status	Rev. Date	Purpose of revision	Drawn	Chkd	Apprv'd

Legend

- Route alignment
- Order Limits
- Cultural heritage study area
- Landscape study area
- Representative Heritage Viewpoints
- Field of View
- 180

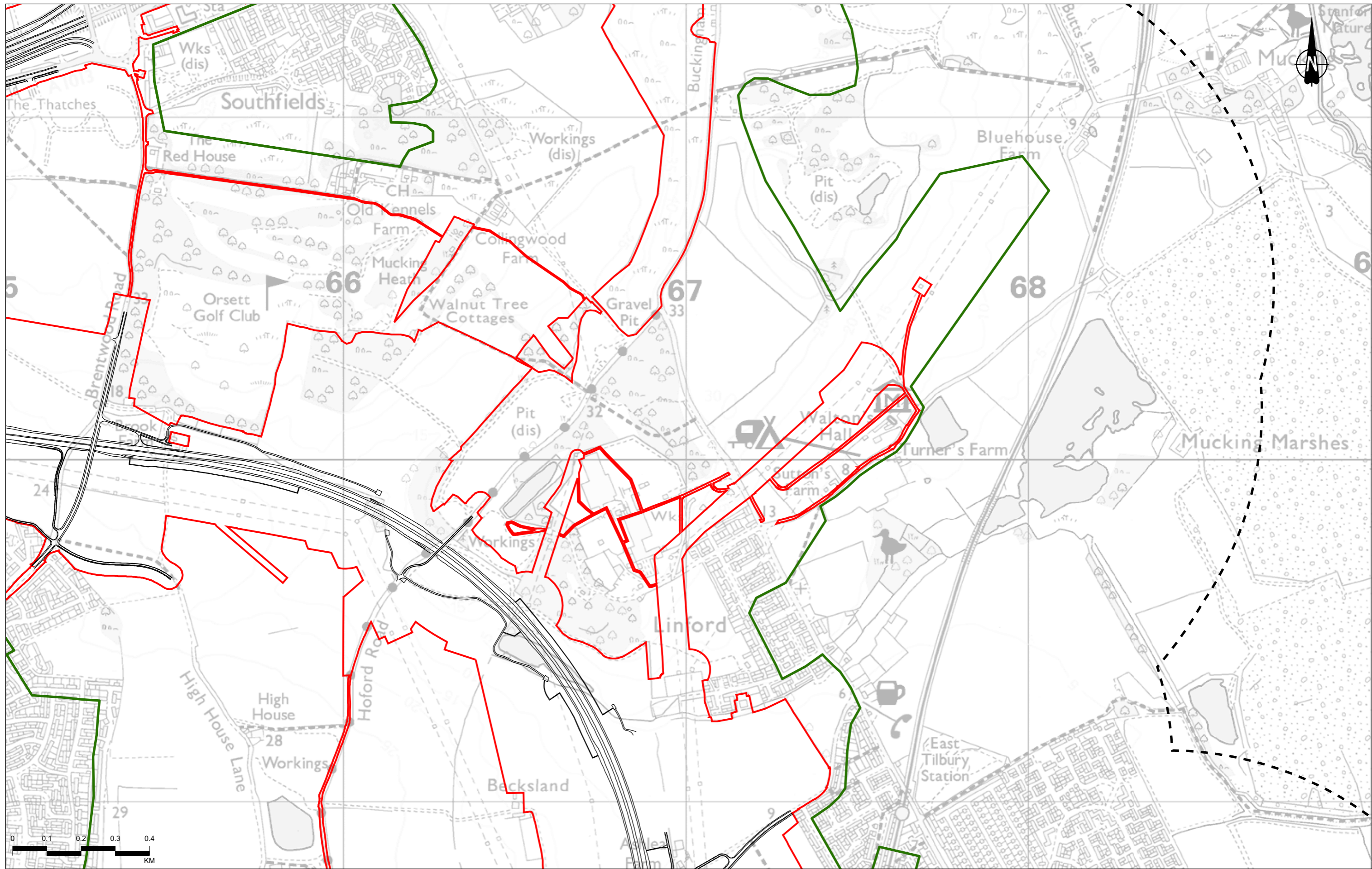


Client

Project
LOWER THAMES CROSSING

Status	DCO APPLICATION	Original Size	A3	Revision	P02
Application Document Number	TR010032/APP/6.2	Scale	1:10,000		
Drawing Title	Figure 6.5 - Location of Representative Heritage Viewpoints Page 13 of 26				
Drawing Number	HE540039-CJV-EHR-SZP_EGNE0000000-DR-LE-50019				

Z:\Environment\Environmental Statement\06_Cultural Heritage\ES figures\HE540039-CJV-EHR-SZP_EGNE0000000-DR-LE-50019 - Figure 6.5 - Location of Representative Heritage Viewpoints.aprx

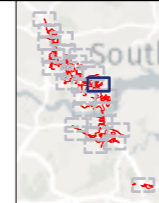


Contains Ordnance Survey data. © Crown copyright and database rights 2022. Ordnance Survey 100030649

P02	S8	26/10/2022	DCO Application	MPC	JG	BF
Rev	Status	Rev. Date	Purpose of revision	Drawn	Chkd	Apprv'd

Legend

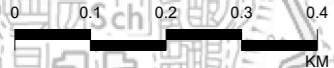
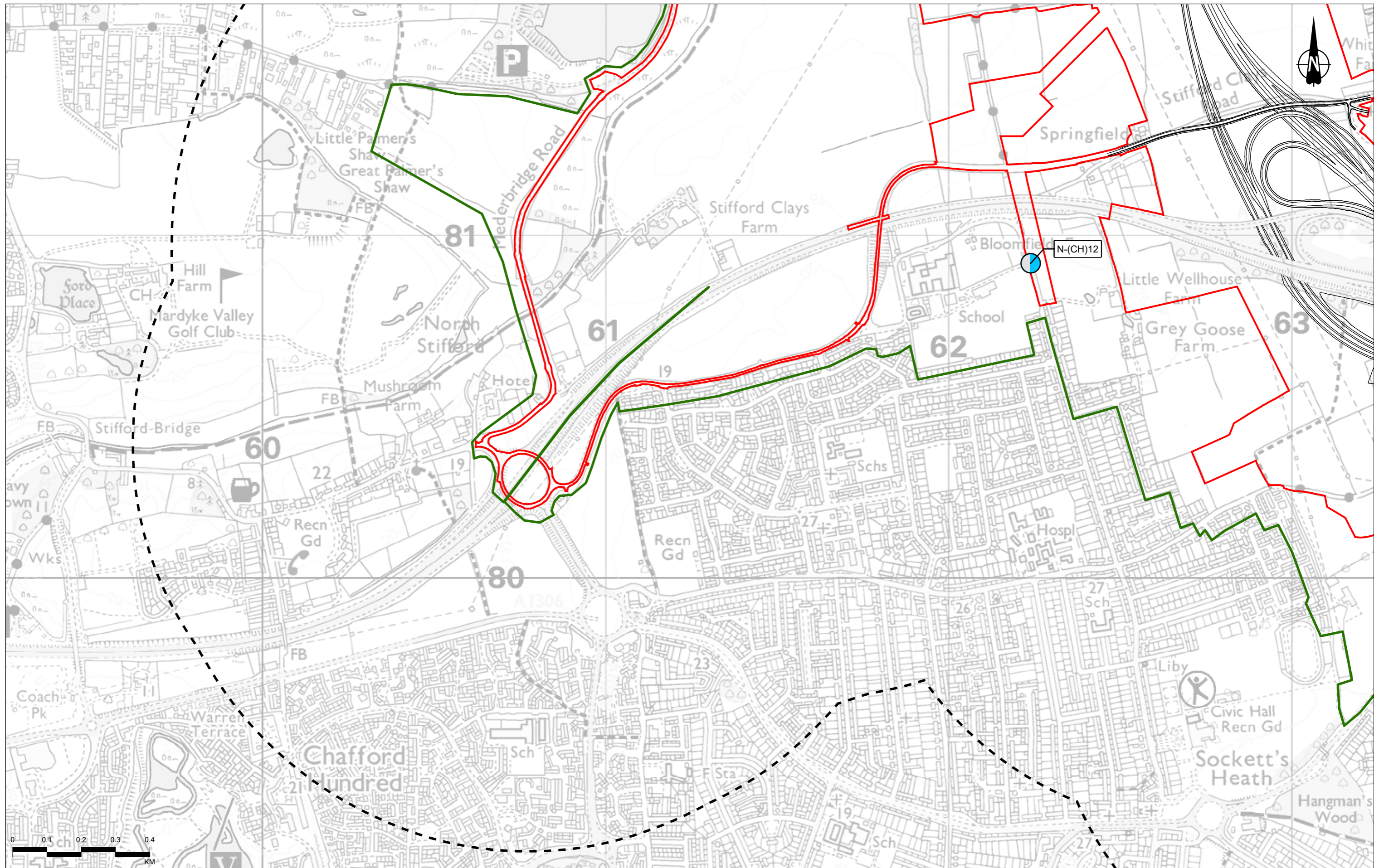
- Route alignment
- ▭ Order Limits
- - - Cultural heritage study area
- ▭ Landscape study area



Client
 national highways

Project
LOWER THAMES CROSSING

Status	DCO APPLICATION	Original Size	A3	Revision	P02
Application Document Number	TR010032/APP/6.2	Scale	1:10,000		
Drawing Title	Figure 6.5 - Location of Representative Heritage Viewpoints Page 14 of 26				
Drawing Number	HE540039-CJV-EHR-SZP_EGNE00000000-DR-LE-50019				

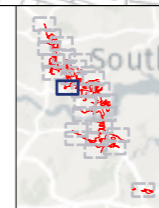


Contains Ordnance Survey data. © Crown copyright and database rights 2022. Ordnance Survey 100030649

P02	S8	26/10/2022	DCO Application	MPC	JG	BF
Rev	Status	Rev. Date	Purpose of revision	Drawn	Chkd	Apprvd

Legend

- Route alignment
- Order Limits
- Cultural heritage study area
- Landscape study area
- Representative Heritage Viewpoints
- Field of View
- 180

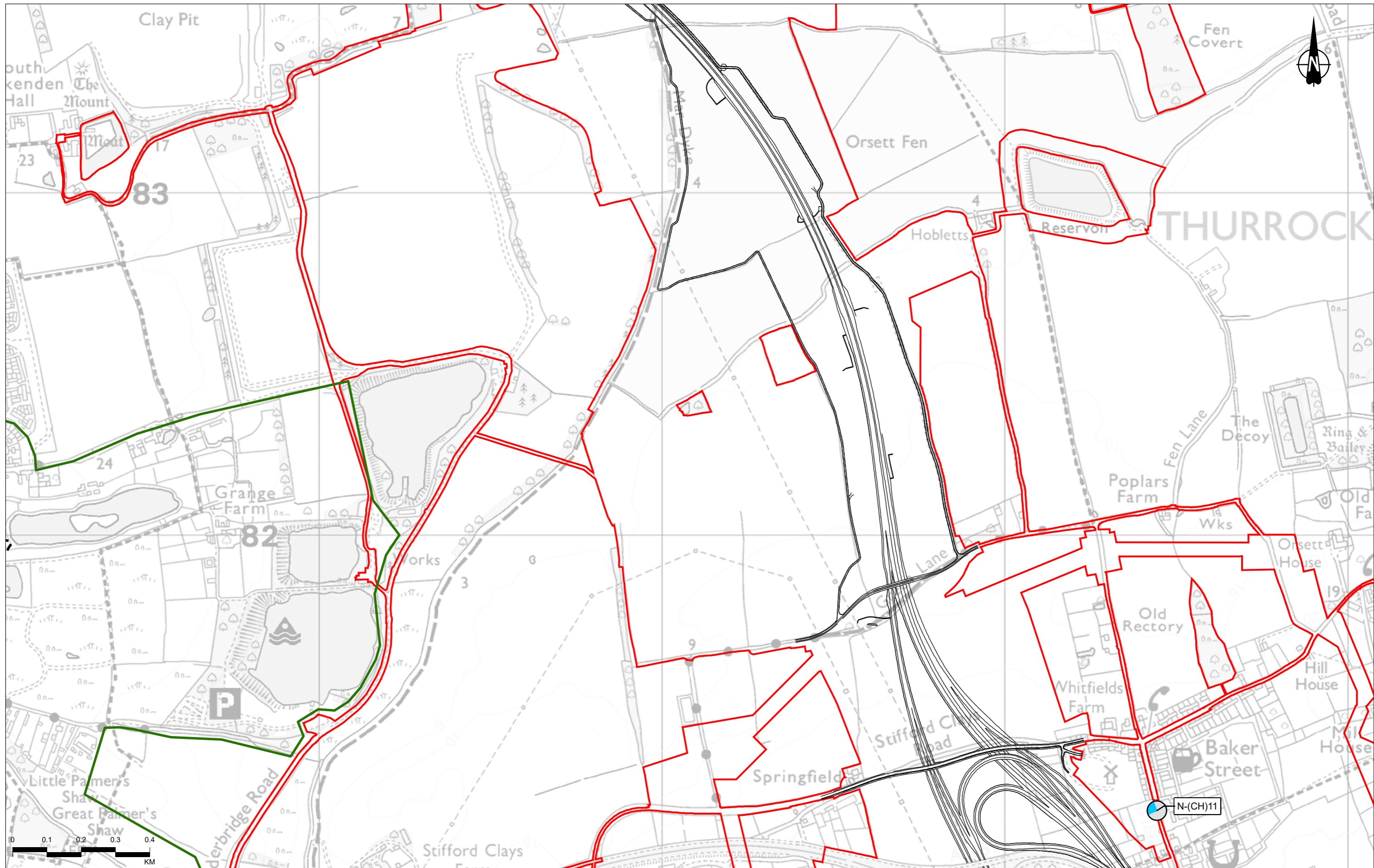


Client: **national highways**

Project: **LOWER THAMES CROSSING**

Status	DCO APPLICATION	Original Size	A3	Revision	P02
Application Document Number	TR010032/APP/6.2	Scale	1:10,000		
Drawing Title	Figure 6.5 - Location of Representative Heritage Viewpoints Page 15 of 26				
Drawing Number	HE540039-CJV-EHR-SZP_EGNE0000000-DR-LE-50019				

Z:\Environment\Environmental Statement\06_Cultural Heritage\ES figures\HE540039-CJV-EHR-SZP_EGNE0000000-DR-LE-50019 - Figure 6.5 - Location of Representative Heritage Viewpoints.aprx



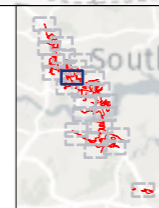
Contains Ordnance Survey data. © Crown copyright and database rights 2022. Ordnance Survey 100030649

P02	S8	26/10/2022	DCO Application	MPC	JG	BF
Rev	Status	Rev. Date	Purpose of revision	Drawn	Chkd	Apprv'd

Legend

- Route alignment
- Cultural heritage study area
- Order Limits
- Landscape study area
- Representative Heritage Viewpoints
- Field of View

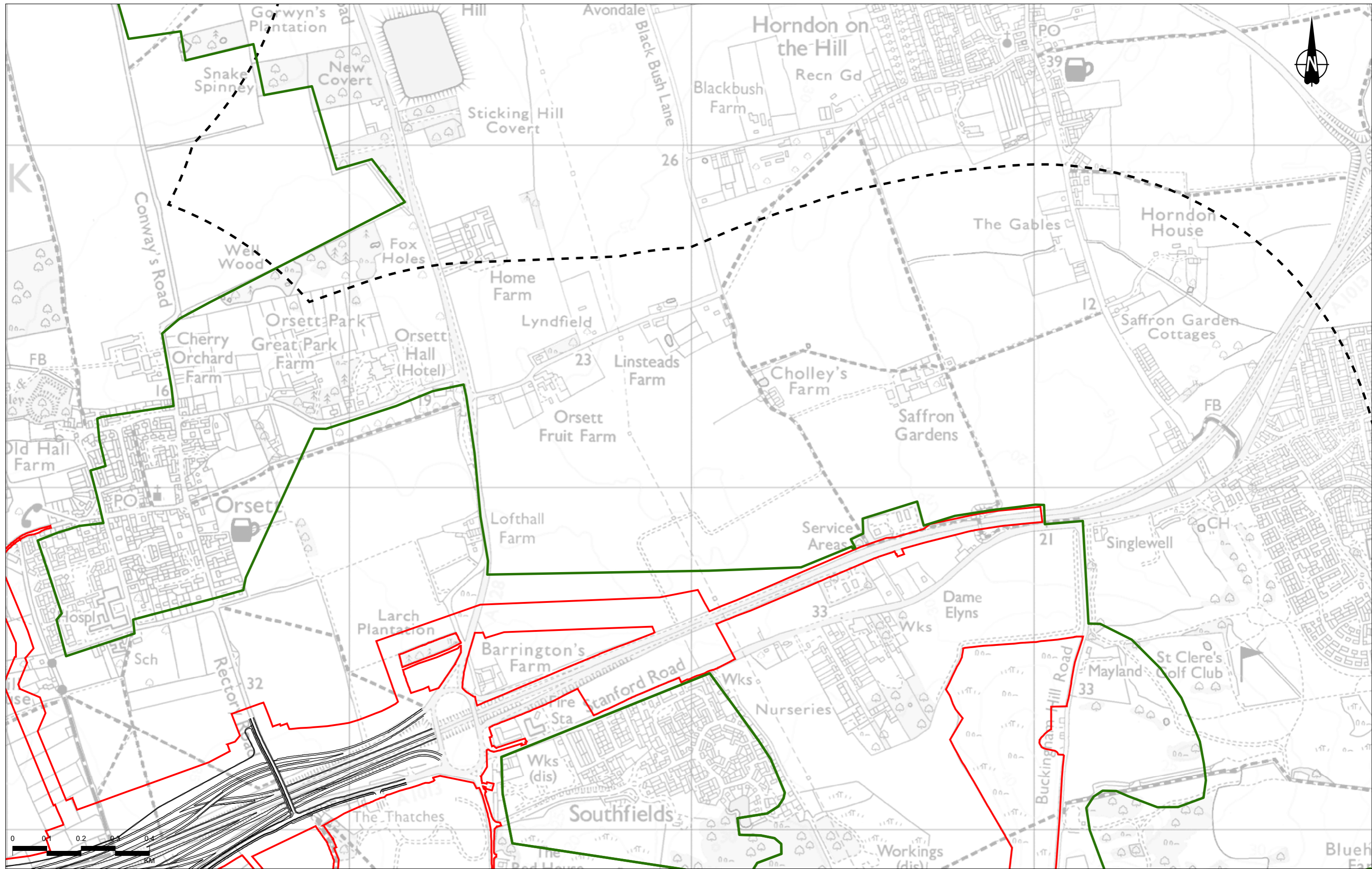
90



Client
national highways

Project
LOWER THAMES CROSSING

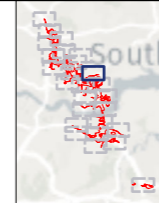
Status	DCO APPLICATION	Original Size	A3	Revision	P02
Application Document Number	TR010032/APP/6.2	Scale	1:10,000		
Drawing Title	Figure 6.5 - Location of Representative Heritage Viewpoints Page 16 of 26				
Drawing Number	HE540039-CJV-EHR-SZP_EGNE0000000-DR-LE-50019				



Contains Ordnance Survey data. © Crown copyright and database rights 2022. Ordnance Survey 100030649

P02	S8	26/10/2022	DCO Application	MPC	JG	BF
Rev	Status	Rev. Date	Purpose of revision	Drawn	Chkd	Apprv'd

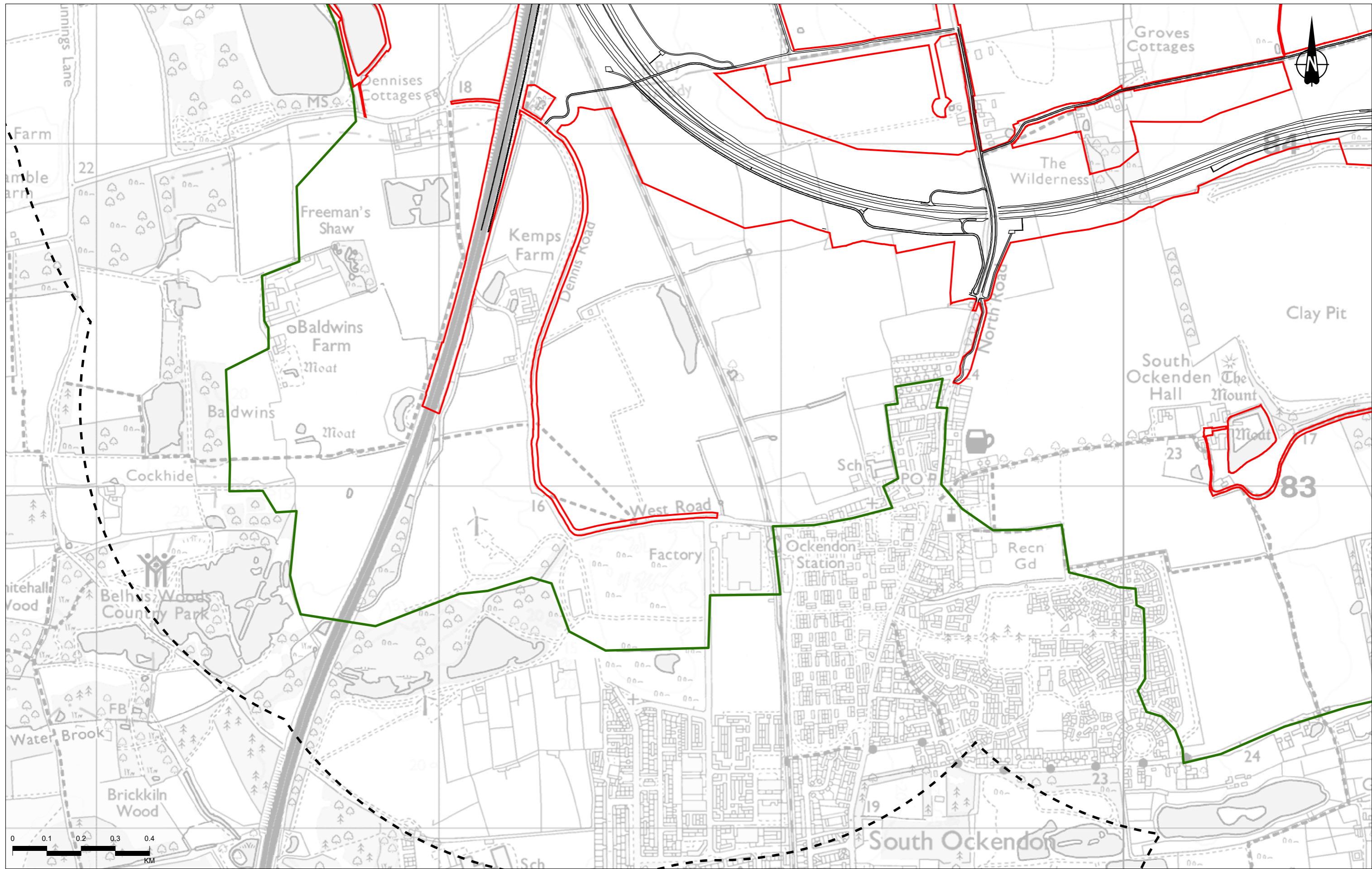
- Legend**
- Route alignment
 - ▭ Order Limits
 - ▭ Cultural heritage study area
 - ▭ Landscape study area



Client
 national highways

Project
LOWER THAMES CROSSING

Status	DCO APPLICATION	Original Size	A3	Revision	P02
Application Document Number	TR010032/APP/6.2	Scale	1:10,000		
Drawing Title	Figure 6.5 - Location of Representative Heritage Viewpoints Page 17 of 26				
Drawing Number	HE540039-CJV-EHR-SZP_EGNE0000000-DR-LE-50019				

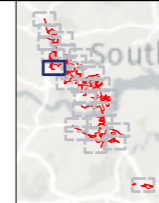


Contains Ordnance Survey data. © Crown copyright and database rights 2022. Ordnance Survey 100030649

P02	S8	26/10/2022	DCO Application	MPC	JG	BF
Rev	Status	Rev. Date	Purpose of revision	Drawn	Chkd	Appr'd

Legend

- Route alignment
- ▭ Order Limits
- - - Cultural heritage study area
- ▭ Landscape study area

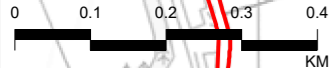
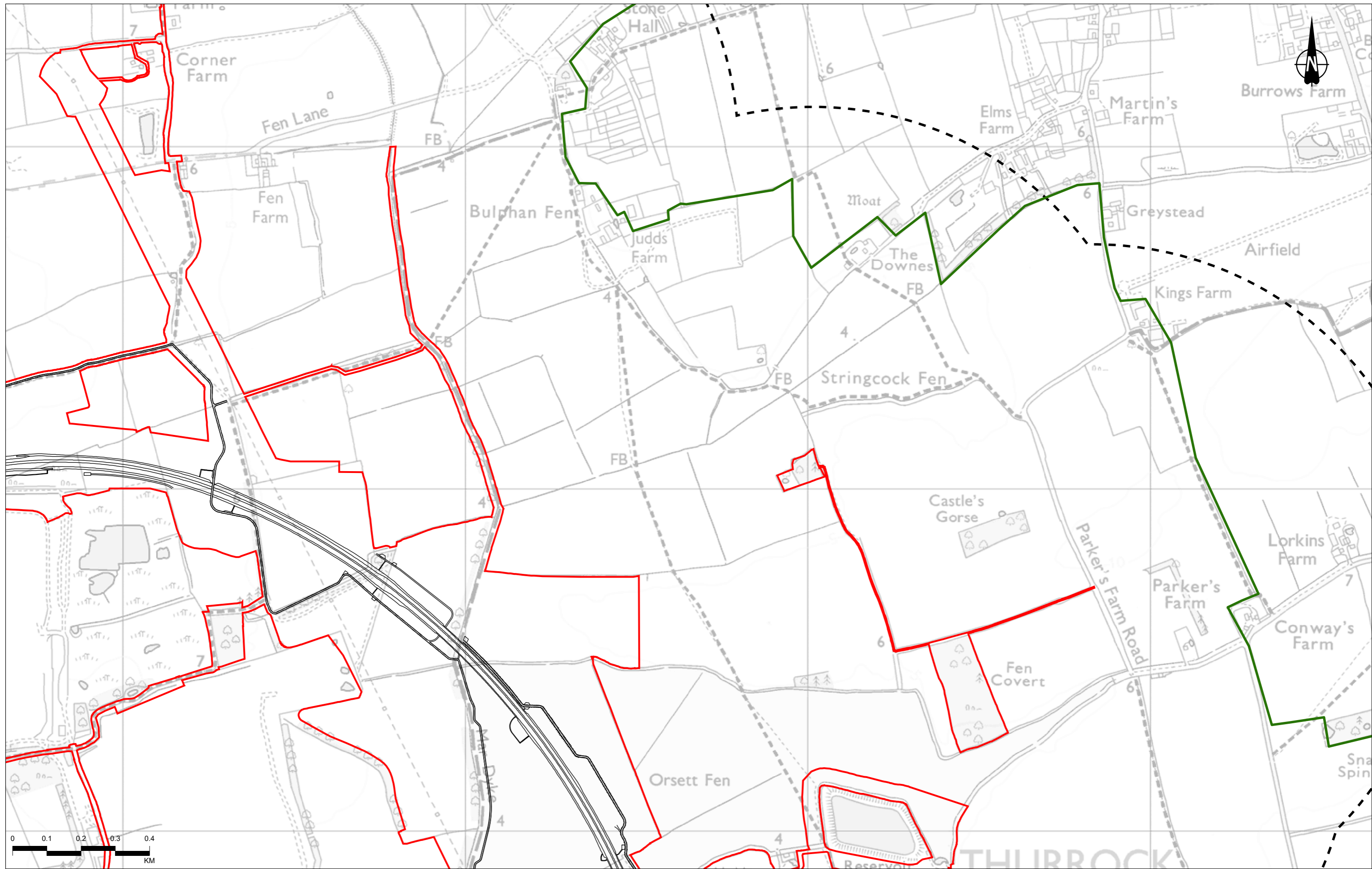


Client: **national highways**

Project: **LOWER THAMES CROSSING**

Status	DCO APPLICATION	Original Size	A3	Revision	P02
Application Document Number	TR010032/APP/6.2	Scale	1:10,000		
Drawing Title	Figure 6.5 - Location of Representative Heritage Viewpoints Page 18 of 26				
Drawing Number	HE540039-CJV-EHR-SZP_EGNE0000000-DR-LE-50019				

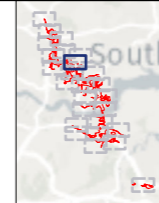
Z:\Environment\Environmental Statement\06_Cultural Heritage\ES figures\HE540039-CJV-EHR-SZP_EGNE0000000-DR-LE-50019 - Figure 6.5 - Location of Representative Heritage Viewpoints.aprx



Contains Ordnance Survey data. © Crown copyright and database rights 2022. Ordnance Survey 100030649

- Legend**
- Route alignment
 - ▭ Order Limits
 - - - Cultural heritage study area
 - ▭ Landscape study area

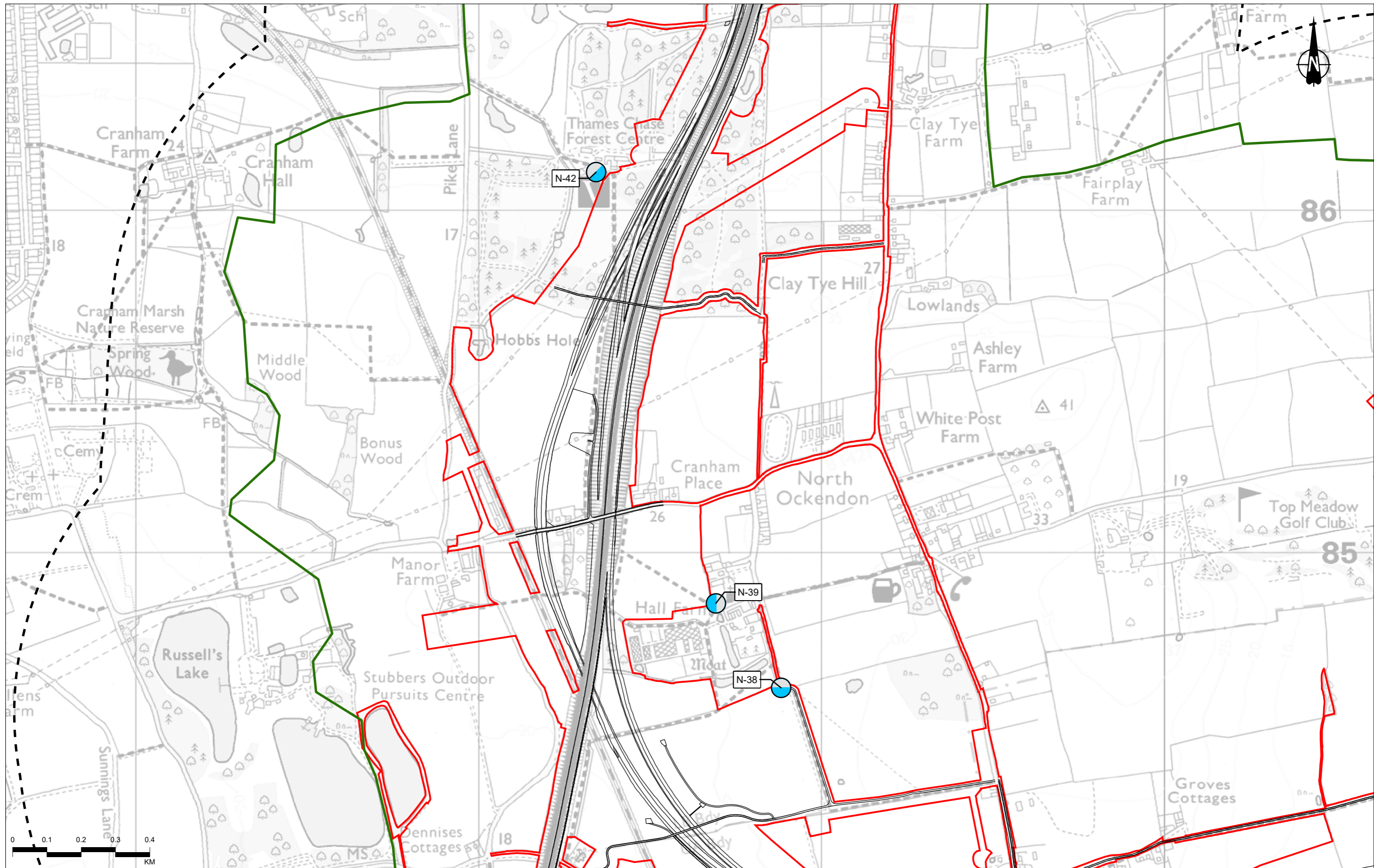
P02	S8	26/10/2022	DCO Application	MPC	JG	BF
Rev	Status	Rev. Date	Purpose of revision	Drawn	Chkd	Apprv'd



Client
national highways

Project
LOWER THAMES CROSSING

Status	DCO APPLICATION	Original Size	A3	Revision	P02
Application Document Number	TR010032/APP/6.2	Scale	1:10,000		
Drawing Title	Figure 6.5 - Location of Representative Heritage Viewpoints Page 19 of 26				
Drawing Number	HE540039-CJV-EHR-SZP_EGNE0000000-DR-LE-50019				



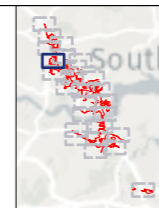
Contains Ordnance Survey data. © Crown copyright and database rights 2022. Ordnance Survey 100030649

P02	S8	26/10/2022	DCO Application	MPC	JG	BF
Rev	Status	Rev. Date	Purpose of revision	Drawn	Chkd	Appr'd

Legend

— Route alignment Cultural heritage study area Representative Heritage Viewpoints

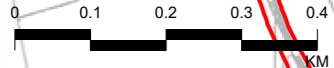
Order Limits Landscape study area Field of View 180



Client: national highways

Project: LOWER THAMES CROSSING

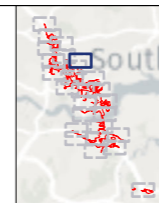
Status	DCO APPLICATION	Original Size	A3	Revision	P02
Application Document Number	TR010032/APP/6.2	Scale	1:10,000		
Drawing Title	Figure 6.5 - Location of Representative Heritage Viewpoints Page 20 of 26				
Drawing Number	HE540039-CJV-EHR-SZP_EGNE0000000-DR-LE-50019				



Contains Ordnance Survey data. © Crown copyright and database rights 2022. Ordnance Survey 100030649

- Legend**
- Order Limits
 - Cultural heritage study area
 - Landscape study area

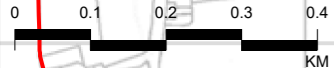
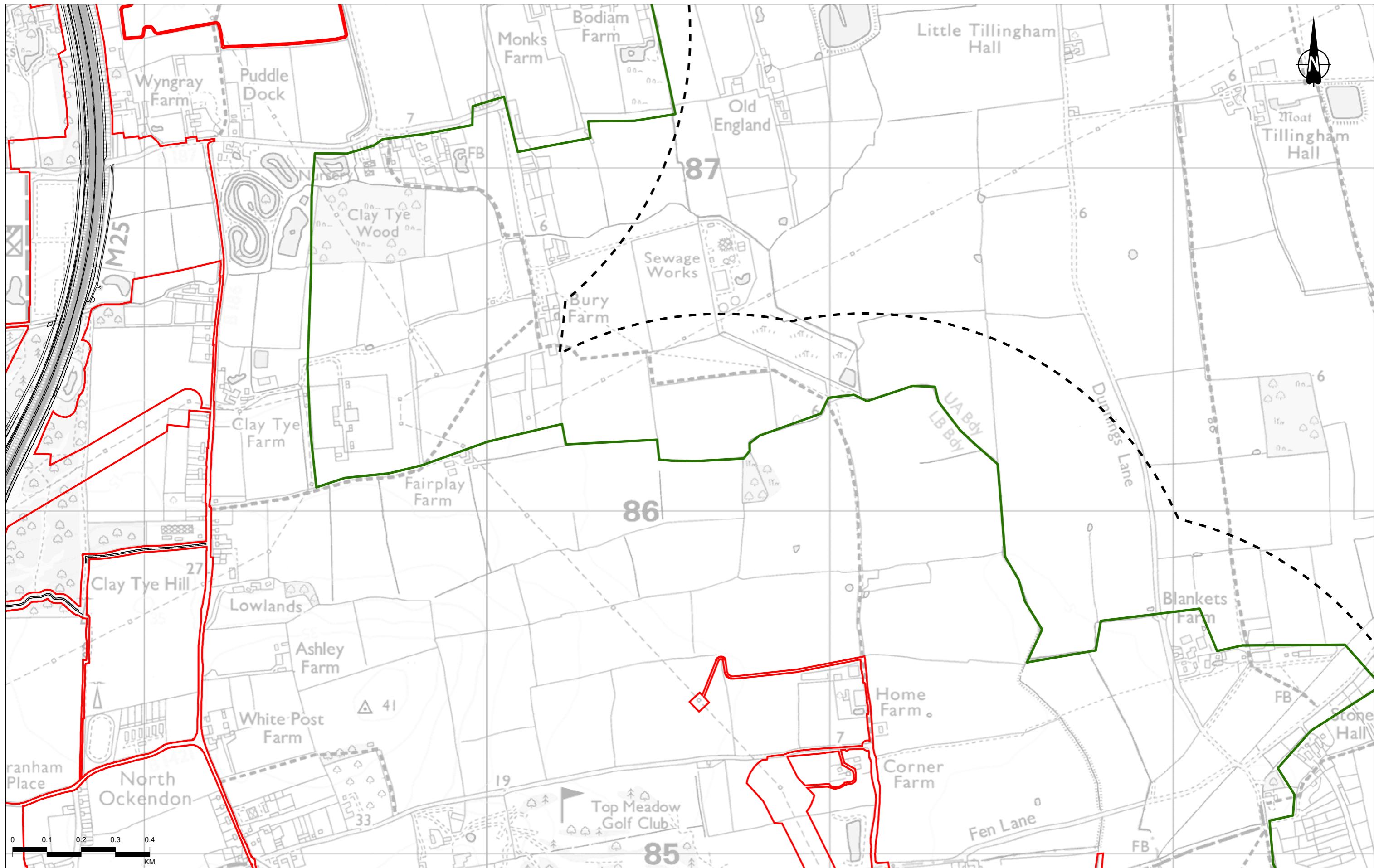
P02	S8	26/10/2022	DCO Application	MPC	JG	BF
Rev	Status	Rev. Date	Purpose of revision	Drawn	Chkd	Apprv'd



Client
national highways

Project
LOWER THAMES CROSSING

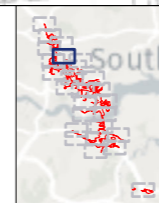
Status	DCO APPLICATION	Original Size	A3	Revision	P02
Application Document Number	TR010032/APP/6.2	Scale	1:10,000		
Drawing Title	Figure 6.5 - Location of Representative Heritage Viewpoints Page 21 of 26				
Drawing Number	HE540039-CJV-EHR-SZP_EGNE0000000-DR-LE-50019				



Contains Ordnance Survey data. © Crown copyright and database rights 2022. Ordnance Survey 100030649

- Legend**
- Route alignment
 - ▭ Order Limits
 - ▭ Cultural heritage study area
 - ▭ Landscape study area

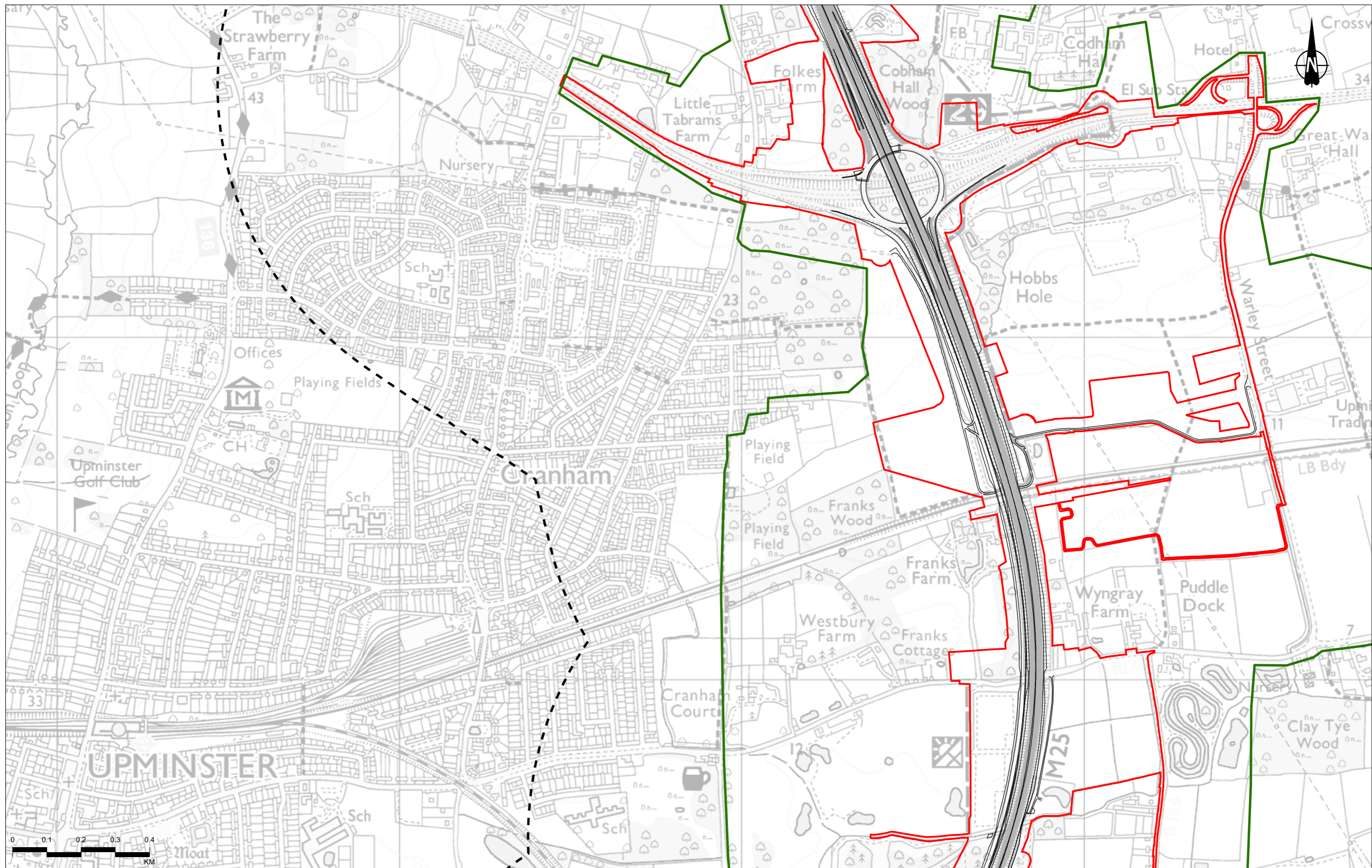
P02	S8	26/10/2022	DCO Application	MPC	JG	BF
Rev	Status	Rev. Date	Purpose of revision	Drawn	Chkd	Appr'd



Client
national highways

Project
LOWER THAMES CROSSING

Status	DCO APPLICATION	Original Size	A3	Revision	P02
Application Document Number	TR010032/APP/6.2	Scale	1:10,000		
Drawing Title	Figure 6.5 - Location of Representative Heritage Viewpoints Page 22 of 26				
Drawing Number	HE540039-CJV-EHR-SZP_EGNE0000000-DR-LE-50019				

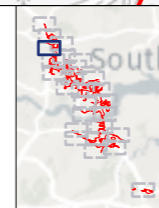


Contains Ordnance Survey data. © Crown copyright and database rights 2022. Ordnance Survey 100030649

Rev	Status	Rev. Date	Purpose of revision	Drawn	Chkd	Apprv'd
P02	S8	26/10/2022	DCO Application	MPC	JG	BF

Legend

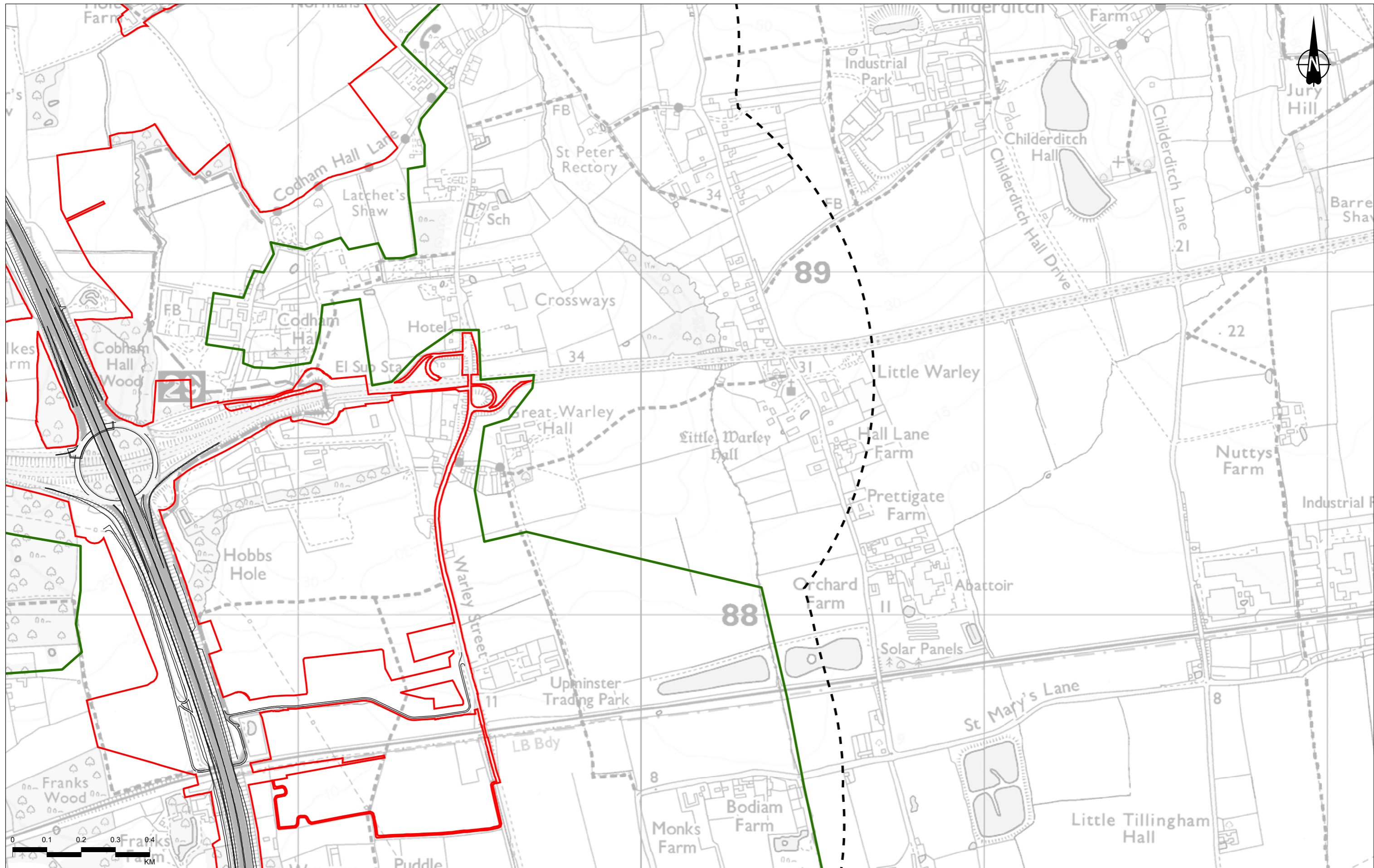
- Route alignment
- ▭ Order Limits
- - - Cultural heritage study area
- ▭ Landscape study area



Client
national highways

Project
LOWER THAMES CROSSING

Status	DCO APPLICATION	Original Size	A3	Revision	P02
Application Document Number	TR010032/APP/6.2	Scale	1:10,000		
Drawing Title	Figure 6.5 - Location of Representative Heritage Viewpoints Page 23 of 26				
Drawing Number	HE540039-CJV-EHR-SZP_EGNE00000000-DR-LE-50019				

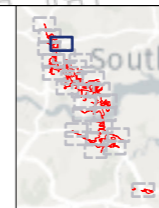


Contains Ordnance Survey data. © Crown copyright and database rights 2022. Ordnance Survey 100030649

P02	S8	26/10/2022	DCO Application	MPC	JG	BF
Rev	Status	Rev. Date	Purpose of revision	Drawn	Chkd	Apprv'd

Legend

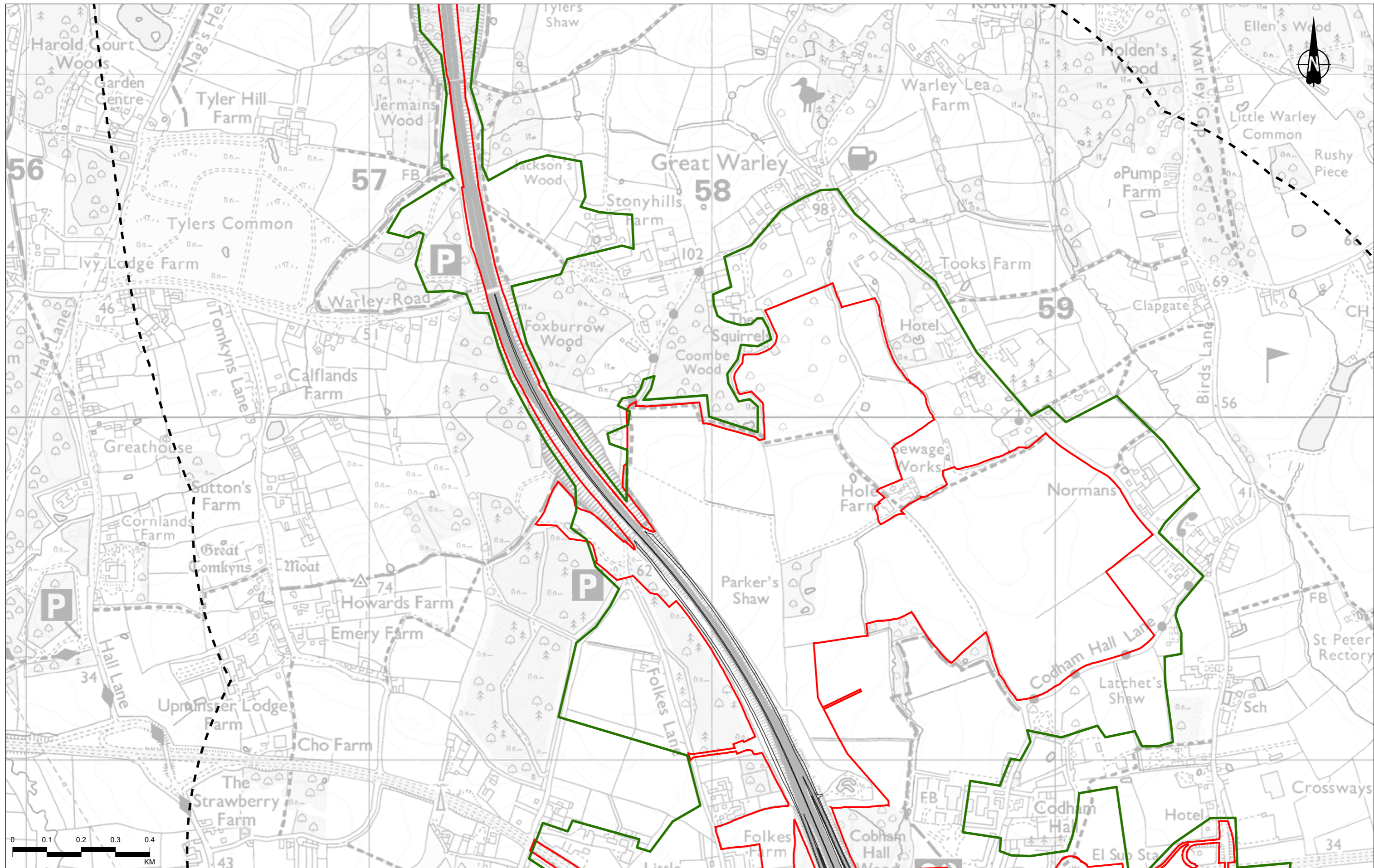
- Route alignment
- ▭ Order Limits
- ▭ Cultural heritage study area
- ▭ Landscape study area



Client

Project
LOWER THAMES CROSSING

Status	DCO APPLICATION	Original Size	A3	Revision	P02
Application Document Number	TR010032/APP/6.2	Scale	1:10,000		
Drawing Title	Figure 6.5 - Location of Representative Heritage Viewpoints Page 24 of 26				
Drawing Number	HE540039-CJV-EHR-SZP_EGNE0000000-DR-LE-50019				

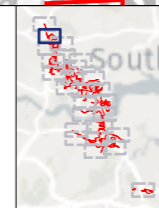


Contains Ordnance Survey data. © Crown copyright and database rights 2022. Ordnance Survey 100030649

Rev	Status	Rev. Date	Purpose of revision	Drawn	Chkd	Apprvd
P02	S8	26/10/2022	DCO Application	MPC	JG	BF

Legend

- Route alignment
- ▭ Order Limits
- - - Cultural heritage study area
- ▭ Landscape study area



Client
 national highways

Project
LOWER THAMES CROSSING

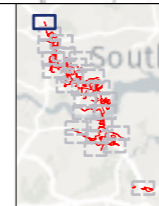
Status	DCO APPLICATION	Original Size	A3	Revision	P02
Application Document Number	TR010032/APP/6.2	Scale	1:10,000		
Drawing Title	Figure 6.5 - Location of Representative Heritage Viewpoints Page 25 of 26				
Drawing Number	HE540039-CJV-EHR-SZP_EGNE0000000-DR-LE-50019				



Contains Ordnance Survey data. © Crown copyright and database rights 2022. Ordnance Survey 100030649

Rev	Status	Rev. Date	Purpose of revision	Drawn	Chkd	Apprv'd
P02	S8	26/10/2022	DCO Application	MPC	JG	BF

- Legend**
- Order Limits
 - Cultural heritage study area
 - Landscape study area



Client
national highways

Project
LOWER THAMES CROSSING

Status	DCO APPLICATION	Original Size	A3	Revision	P02
Application Document Number	TR010032/APP/6.2	Scale	1:10,000		
Drawing Title	Figure 6.5 - Location of Representative Heritage Viewpoints Page 26 of 26				
Drawing Number	HE540039-CJV-EHR-SZP_EGNE0000000-DR-LE-50019				

If you need help accessing this or any other National Highways information, please call **0300 123 5000** and we will help you.

© Crown copyright 2022.

You may re-use this information (not including logos) free of charge in any format or medium, under the terms of the Open Government Licence. To view this licence:

visit www.nationalarchives.gov.uk/doc/open-government-licence/

write to the **Information Policy Team, The National Archives, Kew, London TW9 4DU**, or email psi@nationalarchives.gsi.gov.uk.

Mapping (where present): © Crown copyright and database rights 2022 OS 100030649. You are permitted to use this data solely to enable you to respond to, or interact with, the organisation that provided you with the data. You are not permitted to copy, sub-license, distribute or sell any of this data to third parties in any form.

If you have any enquiries about this publication email info@nationalhighways.co.uk or call **0300 123 5000***.

*Calls to 03 numbers cost no more than a national rate call to an 01 or 02 number and must count towards any inclusive minutes in the same way as 01 and 02 calls. These rules apply to calls from any type of line including mobile, BT, other fixed line or payphone. Calls may be recorded or monitored.

Printed on paper from well-managed forests and other controlled sources when issued directly by National Highways.

Registered office Bridge House, 1 Walnut Tree Close, Guildford GU1 4LZ

National Highways Company Limited registered in England and Wales number 09346363